

**OFFICE OF THE RETURNING OFFICER :: 11-MAHABUBNAGAR PC  
COLLECTORATE :: MAHABUBNAGAR**

No.Rev/C6/ELEC/0001/2019/C-Section

Date: 23.05.2019

From  
D.Ronald Rose, I.A.S.,  
Returning Officer,  
11-Mahabubnagar PC

To  
The Chief Electoral Officer & Ex-Officio,  
Prl. Secretary to the Government,  
General Administration (Election) Dept,  
Telangana Secretariat, Hyderabad

Sir,

Sub:- Elections – General Elections to the House of People 2019 – Furnish the booth wise voter turnout report of Parliament Constituencies – Report called for – Revised report submitted – Reg.

Ref:- 1. CEO, TS, Hyderabad Memo No.4493/Elecs.D/2019-1, dt.18.04.2019  
2. Returning Officer, 11-Mahabubnagar PC  
Lr.No.Rev/C6/ELEC/0001/2019/C-Section, dt.22.04.2019

<<<<>>

I invite kind attention to the reference 2<sup>nd</sup> cited and submitting herewith the booth wise revised voter turnout report of 11-Mahabubnagar Parliamentary Constituency. The Assembly Segment wise abstract is as follows.

AC No	Assembly Segment Name	Electors				Polled Votes				Total %
		Male	Female	3rd Gen	Total	Male	Female	3rd Gen	Total	
72	Kodangal	107225	108584	8	215817	63366	65630	1	128997	59.77
73	Narayanpet	106327	108000	2	214329	63582	65920	0	129502	60.42
74	Mahbubnagar	113248	113143	8	226399	71034	69508	1	140543	62.08
75	Jadcherla	102106	100742	1	202849	73508	69786	1	143295	70.64
76	Devarkadra	107984	109228	2	217214	71593	71748	0	143341	65.99
77	Makthal	109983	112731	1	222715	70520	71771	0	142291	63.89
84	Shadnagar	104343	101507	17	205867	80552	75369	1	155922	75.74
		<b>751216</b>	<b>753935</b>	<b>39</b>	<b>1505190</b>	<b>494155</b>	<b>489732</b>	<b>4</b>	<b>983891</b>	<b>65.37</b>

+ 890 + 22  
752106 753957 < 912  
1506102

Yours faithfully,

Returning Officer,  
11-Mahabubnagar PC

STATEMENT SHOWING THE LIST OF VOTERS TURNOUT AS PER 17-A RECORDED BY PO IN BOOKLET -I PERTAINS TO 72 - KODANGAL ASSEMBLY SEGMENT WITHIN 11-MAHABUBNAGAR PARLIAMENTARY CONSTITUENCY

Polling Station		No.of Electors				Voter turnedout				
No.	Name	MALE	FEMALE	Others	TOTAL	MALE	FEMALE	Others	TOTAL	Percentage
1	2	3	4	5	6	8	9	10	11	12
1	NAGSAR	461	430	0	891	296	236	0	532	59.71
2	DEVARFASLAVAD	413	435	0	848	205	230	0	435	51.30
3	DEVARFASLAVAD	222	196	1	419	113	126	0	239	57.04
4	DEVARFASLAVAD	612	647	0	1,259	258	285	0	543	43.13
5	POLKAMPALLI	479	469	0	948	236	236	0	472	49.79
6	GOKA FASLAVAD	436	435	0	871	242	247	0	489	56.14
7	GOKA FASLAVAD	362	391	0	753	196	223	0	419	55.64
8	GOKA FASLAVAD	424	419	0	843	233	242	0	475	56.35
9	GOKAFASLAWAD	441	416	2	859	182	205	0	387	45.05
10	TIMMAREDDY PALLY	507	525	0	1,032	341	369	0	710	68.80
11	THIMMAREDDY PALLY	432	404	0	836	245	248	0	493	58.97
12	BALAMPET	431	412	0	843	285	255	0	540	64.06
13	BALAMPET	428	482	0	910	299	318	0	617	67.80
14	SULTANPUR	377	353	0	730	223	235	0	458	62.74
15	SULTANPUR	301	328	0	629	156	173	0	329	52.31

Polling Station		No.of Electors				Voter turnedout				
No.	Name	MALE	FEMALE	Others	TOTAL	MALE	FEMALE	Others	TOTAL	Percentage
16	ALLAPUR	443	454	1	898	214	211	0	425	47.33
17	GUNDEPALLI	467	467	0	934	229	253	0	482	51.61
18	ANTHARAM	348	357	0	705	221	226	0	447	63.40
19	ANTHARAM	302	327	0	629	189	233	0	422	67.09
20	BITCHAL	394	394	0	788	226	217	0	443	56.22
21	BITCHAL	343	379	0	722	199	240	0	439	60.80
22	BITCHAL	288	323	0	611	168	190	0	358	58.59
23	CHANDRAKAL	318	322	0	640	213	184	0	397	62.03
24	CHANDRAKAL	334	373	0	707	200	215	0	415	58.70
25	KUPPAGIRI	342	343	0	685	202	205	0	407	59.42
26	MATUR /	375	378	0	753	219	213	0	432	57.37
27	MATUR	361	402	0	763	216	222	0	438	57.40
28	NEETUR	401	389	0	790	244	236	0	480	60.76
29	NEETUR	252	248	0	500	180	166	0	346	69.20
30	NARSAPUR	245	270	0	515	168	163	0	331	64.27
31	NARSAPUR	329	345	0	674	180	168	0	348	51.63

Polling Station		No. of Electors				Voter turnout				
No.	Name	MALE	FEMALE	Others	TOTAL	MALE	FEMALE	Others	TOTAL	Percentage
32	NANDARAM	353	387	0	740	214	249	0	463	62.57
33	YAMKI	403	414	0	817	180	212	0	392	47.98
34	KUDRIMALLA	341	380	0	721	211	236	0	447	62.00
35	KUDRIMALLA	329	341	0	670	184	164	0	348	51.94
36	KUDRIMALLA	298	325	0	623	169	187	0	356	57.14
37	KUDRIMALLA	233	277	0	510	117	118	0	235	46.08
38	DOULATHABAD	490	459	0	949	323	306	0	629	66.28
39	DOULATHABAD	442	407	0	849	215	222	0	437	51.47
40	DOULATHABAD	469	484	0	953	272	304	0	576	60.44
41	DOULATHABAD	413	415	0	828	269	246	0	515	62.20
42	GUMDAL	428	446	0	874	260	332	0	592	67.73
43	DOULATHABAD	415	453	0	868	207	247	0	454	52.30
44	DOULATHABAD	371	375	0	746	211	219	0	430	57.64
45	EARLAPALLY	341	333	0	674	204	229	0	433	64.24
46	EARLAPALLY	262	265	0	527	130	134	0	264	50.09
47	CHALLAPOOR	442	419	0	861	302	260	0	562	65.27

Polling Station		No. of Electors				Voter turnout				
No.	Name	MALE	FEMALE	Others	TOTAL	MALE	FEMALE	Others	TOTAL	Percentage
48	CHALLAPOOR	321	310	0	631	197	196	0	393	62.28
49	SURAYAPALLY	502	508	0	1,010	278	295	0	573	56.73
50	IMDAPUR	484	493	0	977	292	311	0	603	61.72
51	NANDI PAHAD	374	453	0	827	196	263	0	459	55.50
52	NANDI PAHAD	300	322	0	622	176	196	0	372	59.81
53	NANDIPAHAD	470	353	0	823	291	205	0	496	60.27
54	PALLERLA	401	429	0	830	247	259	0	506	60.96
55	PALLERLA	321	299	0	620	189	194	0	383	61.77
56	PALLERLA	413	417	1	831	225	227	0	452	54.39
57	PALLERLA	290	295	0	585	154	166	0	320	54.70
58	DAMGANPUR	284	296	0	580	175	159	0	334	57.59
59	DAMGANPUR	272	265	0	537	156	133	0	289	53.82
60	DAMGANPUR	300	601	0	901	155	362	0	517	57.38
61	DAMGANPUR	347	158	0	505	195	70	0	265	52.48
62	PARSAPUR	276	276	0	552	168	173	0	341	61.78
63	MADDUR	327	320	0	647	183	196	0	379	58.58

Polling Station		No.of Electors				Voter turnout				
No.	Name	MALE	FEMALE	Others	TOTAL	MALE	FEMALE	Others	TOTAL	Percentage
64	MADDUR	305	293	0	598	167	125	0	292	48.83
65	MADDUR	305	297	0	602	139	155	0	294	48.84
66	MADDUR	301	276	0	577	149	131	0	280	48.53
67	MADDUR	302	320	0	622	194	188	0	382	61.41
68	MADDUR	269	277	0	546	179	152	0	331	60.62
69	MADDUR	334	329	0	663	177	149	0	326	49.17
70	MADDUR	315	341	0	656	181	179	0	360	54.88
71	MADDUR	406	445	0	851	242	200	0	442	51.94
72	MADDUR	292	308	0	600	203	175	0	378	63.00
73	MADDUR	531	588	0	1,119	315	326	0	641	57.28
74	KHAJIPOOR	513	549	0	1,062	375	375	0	750	70.62
75	PEDRIPAD	465	459	0	924	306	310	0	616	66.67
76	PEDRIPAD	276	326	0	602	142	199	0	341	56.64
77	CHENNAREDDY PALLI	581	615	0	1,196	393	446	0	839	70.15
78	RENIVATLA	471	547	0	1,018	292	357	0	649	63.75
79	RENIVATLA	437	480	1	918	248	254	0	502	54.68

Polling Station		No.of Electors				Voter turnout				
No.	Name	MALE	FEMALE	Others	TOTAL	MALE	FEMALE	Others	TOTAL	Percentage
80	RENIVITLA	405	376	0	781	230	207	0	437	55.95
81	RENIVETLA	328	317	0	645	197	185	0	382	59.22
82	APPIREDDY PALLY	385	377	0	762	274	253	0	527	69.16
83	APPIREDDY PALLY	350	341	0	691	224	264	0	488	70.62
84	BUNEEDU	507	514	0	1,021	314	320	0	634	62.10
85	BUNEEDU	489	496	0	985	258	264	0	522	52.99
86	BUNEEDU	489	530	0	1,019	246	249	0	495	48.58
87	CHENWAR	499	534	0	1,033	260	320	0	580	56.15
88	MOMINAPUR	354	370	0	724	215	240	0	455	62.85
89	MOMINAPUR	365	403	0	768	284	293	0	577	75.13
90	KOTHAPALLY(KOIL)	493	481	1	975	254	272	0	526	53.95
91	KOTHAPALLY	489	483	0	972	205	243	0	448	46.09
92	KOMMUR	394	390	0	784	248	263	0	511	65.18
93	KOMMUR	368	358	0	726	222	237	0	459	63.22
94	VEERARAM	425	444	0	869	227	270	0	497	57.19
95	LINGALCHED	460	468	0	928	314	328	0	642	69.18

Polling Station		No. of Electors				Voter turnout				
No.	Name	MALE	FEMALE	Others	TOTAL	MALE	FEMALE	Others	TOTAL	Percentage
96	LINGALCHED	273	279	0	552	182	156	0	338	61.23
97	DUPPATIGHAT	527	562	0	1,089	338	362	0	700	64.28
98	MANNAPUR	454	469	0	923	275	260	0	535	57.96
99	MANNAPUR	264	276	0	540	150	157	0	307	56.85
100	GOKULNAGAR	388	396	0	784	211	228	0	439	55.99
101	GOKULNAGAR	233	247	0	480	119	133	0	252	52.50
102	NANDIGAMA(KOIL)	404	418	0	822	214	211	0	425	51.70
103	NANDIGAMA	363	386	0	749	168	191	0	359	47.93
104	DOREPALLY	638	673	0	1,311	373	393	0	766	58.43
105	DOREPALLY	559	545	0	1,104	309	310	0	619	56.07
106	DOREPALLY	459	426	0	885	158	166	0	324	36.61
107	DOREPALLY	417	426	0	843	229	233	0	462	54.80
108	CHINTALDINNE	317	328	0	645	208	201	0	409	63.41
109	CHINTALDINNE	254	283	0	537	169	165	0	334	62.20
110	JADAVRAOPALLY	396	388	0	784	283	262	0	545	69.52
111	JADAVRAOPALLY	294	271	0	565	144	159	0	303	53.63



Polling Station		No.of Electors				Voter turnout				
No.	Name	MALE	FEMALE	Others	TOTAL	MALE	FEMALE	Others	TOTAL	Percentage
112	NIDJINTA	422	431	0	853	284	275	0	559	65.53
113	NIDJINTA	312	326	0	638	189	209	0	398	62.38
114	NIDJINTA	334	334	0	668	216	241	0	457	68.41
115	NIDJINTA	310	316	0	626	171	183	0	354	56.55
116	CHANDRAVANCHA	561	541	0	1,102	394	379	0	773	70.15
117	KOTTAPALLI (KDL)	379	414	0	793	268	309	0	577	72.76
118	NACHARAM	345	348	0	693	227	230	0	457	65.95
119	NACHARAM	293	321	1	615	195	231	0	426	69.27
120	MUSRIFFA	354	394	0	748	228	261	0	489	65.37
121	MUSRIFFA	344	327	0	671	241	224	0	465	69.30
122	BOLWANIPALLY	528	522	0	1,050	291	285	0	576	54.86
123	MUNGIMALLA	354	381	0	735	260	267	0	527	71.70
124	MUNGIMALLA	252	281	0	533	189	196	0	385	72.23
125	MEERJAPUR	574	572	0	1,146	407	415	0	822	71.73
126	CHENNARAM	465	508	0	973	342	379	0	721	74.10
127	BIJJARAM	396	419	0	815	253	295	0	548	67.24

Polling Station		No. of Electors				Voter turnout				
No.	Name	MALE	FEMALE	Others	TOTAL	MALE	FEMALE	Others	TOTAL	Percentage
128	BOGARAM	339	323	0	662	214	210	0	424	64.05
129	BOGARAM	280	313	0	593	186	218	0	404	68.13
130	KADAMPALLI	488	497	0	985	293	311	0	604	61.32
131	AMLIKUNTA	445	425	0	870	311	297	0	608	69.89
132	MUDIREDDYPALLY	490	493	0	983	263	268	0	531	54.02
133	SARANGA RAO PALLY	254	252	0	506	125	124	0	249	49.21
134	BHAKTIMALLA	375	369	0	744	230	245	0	475	63.84
135	HANUMAN PALLI	509	520	0	1,029	346	333	0	679	65.99
136	KOSGI	398	379	0	777	229	213	0	442	56.89
137	KOSGI	119	502	0	621	67	265	0	332	53.46
138	KOSGI	458	311	0	769	281	166	0	447	58.13
139	KOSGI	407	286	0	693	248	160	0	408	58.87
140	KOSGI	346	284	0	630	224	170	0	394	62.54
141	KOSGI	284	322	0	606	173	192	0	365	60.23
142	KOSGI	347	347	0	694	219	198	0	417	60.09
143	KOSGI	308	334	0	642	141	152	0	293	45.64

Polling Station		No.of Electors				Voter turnout				
No.	Name	MALE	FEMALE	Others	TOTAL	MALE	FEMALE	Others	TOTAL	Percentage
144	KOSGI	636	546	0	1,182	365	298	0	663	56.09
145	KOSGI	616	570	0	1,186	348	325	0	673	56.75
146	KOSGI	462	447	0	909	248	260	0	508	55.89
147	KOSGI	546	513	0	1,059	239	263	0	502	47.40
148	KOSGI	424	395	0	819	277	227	0	504	61.54
149	KOSGI	412	355	0	767	205	161	0	366	47.72
150	KOSGI	403	352	0	755	224	195	0	419	55.50
151	POTHIREDDIPALLI	341	375	0	716	212	259	0	471	65.78
152	POTHIREDDIPALLY	362	345	0	707	238	230	0	468	66.20
153	POTHIREDDIPALLI	408	395	0	803	239	238	0	477	59.40
154	SAMPALLE	393	390	0	783	300	283	0	583	74.46
155	MALREDDY PALLI	458	427	0	885	262	259	0	521	58.87
156	MASAYAPALLI	556	561	0	1,117	377	380	0	757	67.77
157	SARJAKHANPEAT	355	377	0	732	207	237	0	444	60.66
158	SARJAKHANPEAT	385	376	0	761	223	218	0	441	57.95
159	SARJAKHANPEAT	535	537	0	1,072	336	321	0	657	61.29

Polling Station		No.of Electors				Voter turnout				
No.	Name	MALE	FEMALE	Others	TOTAL	MALE	FEMALE	Others	TOTAL	Percentage
160	TOGAPUR	388	406	0	794	232	257	0	489	61.59
161	TOGAPUR	334	333	0	667	207	197	0	404	60.57
162	BALABADRAYAPALLY	388	397	0	785	263	278	0	541	68.92
163	BALABADRAYAPALLY	374	377	0	751	209	232	0	441	58.72
164	GUNDUMAL	375	382	0	757	198	225	0	423	55.88
165	GUNDUMAL	272	305	0	577	148	187	0	335	58.06
166	GUNDU MAL	395	415	0	810	219	240	0	459	56.67
167	GUNDU MAL	499	522	0	1,021	274	305	0	579	56.71
168	GUNDUMAL	382	395	0	777	273	288	0	561	72.20
169	GUNDUMAL.	376	370	0	746	205	224	0	429	57.51
170	GUNDUMAL.	345	359	0	704	183	158	0	341	48.44
171	GUNDUMAL.	299	300	0	599	152	159	0	311	51.92
172	YENKEPALLY	523	535	0	1,058	366	389	0	755	71.36
173	WADICHERLA	368	395	0	763	239	235	0	474	62.12
174	WADICHERLA	343	398	0	741	140	163	0	303	40.89
175	KOTHUR	434	435	0	869	279	273	0	552	63.52

Polling Station		No.of Electors				Voter turnout				
No.	Name	MALE	FEMALE	Others	TOTAL	MALE	FEMALE	Others	TOTAL	Percentage
176	KOTTUR	481	519	0	1,000	265	320	0	585	58.50
177	BOMRASPET	487	432	0	919	215	223	0	438	47.66
178	BOMRASPET	414	424	0	838	181	224	0	405	48.33
179	BOMRASPET	345	356	0	701	188	176	0	364	51.93
180	BOMRASPET	359	374	0	733	207	248	0	455	62.07
181	MAHANTHI PUR	333	356	0	689	235	266	0	501	72.71
182	MAHANTHI PUR	279	280	0	559	178	176	0	354	63.33
183	BURANPUR	368	306	0	674	225	194	0	419	62.17
184	BURANPUR	353	231	0	584	181	107	0	288	49.32
185	BURHAN PUR	286	392	0	678	142	232	0	374	55.16
186	BURHAN PUR	307	296	0	603	147	169	0	316	52.40
187	SALIMDA PUR	571	546	0	1,117	189	222	0	411	36.79
188	MADANPALLI	488	450	0	938	306	305	0	611	65.14
189	DUPCHERLA	282	283	0	565	220	213	0	433	76.64
190	METLAKUNTA	356	324	0	680	194	251	0	445	65.44
191	METLAKUNTA	346	290	0	636	160	192	0	352	55.35

Polling Station		No.of Electors				Voter turnout				
No.	Name	MALE	FEMALE	Others	TOTAL	MALE	FEMALE	Others	TOTAL	Percentage
192	METLAKUNTA	359	356	0	715	167	249	0	416	58.18
193	METLAKUNTA	348	328	0	676	163	208	0	371	54.88
194	TUNKIMETLA	488	468	0	956	321	329	0	650	67.99
195	TUNKIMETLA	539	529	0	1,068	297	310	0	607	56.84
196	NAGI REDDY PALLY	260	247	0	507	163	165	0	328	64.69
197	LINGAN PALLY	508	495	0	1,003	308	342	0	650	64.81
198	REGADIMAILWAR	330	316	0	646	242	208	0	450	69.66
199	REGADIMAILWAR	270	276	0	546	197	196	0	393	71.98
200	REGADIMAILWAR	291	542	0	833	154	325	0	479	57.50
201	REGADIMAILWAR	304	85	0	389	163	39	0	202	51.93
202	CHILMALMAILWAR	527	504	0	1,031	353	367	0	720	69.84
203	NAJUKHANPALLI	187	205	0	392	146	160	0	306	78.06
204	CHETTUPALLITANDA	292	315	0	607	133	174	0	307	50.58
205	CHETTUPALLITANDA	346	326	0	672	154	166	0	320	47.62
206	CHOWDARPALLI	358	366	0	724	217	255	0	472	65.19
207	CHOWDER PALLI	339	333	0	672	202	222	0	424	63.10

Polling Station		No.of Electors				Voter turnout				
No.	Name	MALE	FEMALE	Others	TOTAL	MALE	FEMALE	Others	TOTAL	Percentage
208	YERPUMALLA	310	350	0	660	209	225	0	434	65.76
209	YERPUMALLA	285	292	0	577	177	188	0	365	63.26
210	KAKARLA VANI TANDA	146	136	0	282	69	80	0	149	52.84
211	BAPALLITANDA	470	450	0	920	209	268	0	477	51.85
212	NANDARPUR	375	391	0	766	280	269	0	549	71.67
213	NANDARPUR	363	379	0	742	203	233	0	436	58.76
214	GOURARAM	331	357	0	688	194	196	0	390	56.69
215	GOURARAM	327	320	0	647	186	185	0	371	57.34
216	EERLAPALLY	471	473	0	944	221	269	0	490	51.91
217	LAGACHARLA	510	484	0	994	269	278	0	547	55.03
218	LAGACHERLA	354	343	0	697	172	197	0	369	52.94
219	HAKIMPETA	395	366	0	761	239	225	0	464	60.97
220	HAKIMPETA	374	388	0	762	197	226	0	423	55.51
221	DUDYALA	324	332	0	656	152	145	0	297	45.27
222	DUDYALA	294	337	0	631	167	175	0	342	54.20
223	DUDYALA	347	405	0	752	219	232	0	451	59.97


Polling Station		No.of Electors				Voter turnedout				
No.	Name	MALE	FEMALE	Others	TOTAL	MALE	FEMALE	Others	TOTAL	Percentage
224	DUDYALA	515	516	0	1,031	292	311	0	603	58.49
225	DUDYALA	320	317	0	637	165	201	0	366	57.46
226	DUDYALA	362	344	0	706	188	207	0	395	55.95
227	POLEPALLY	501	545	0	1,046	317	374	0	691	66.06
228	POLEPALLY	402	456	0	858	250	304	0	554	64.57
229	RUDRARAM	341	298	0	639	187	185	0	372	58.22
230	RUDRARAM	340	251	0	591	170	168	0	338	57.19
231	RUDRARAM	631	613	0	1,244	400	357	0	757	60.85
232	RUDRARAM	344	301	0	645	212	215	0	427	66.20
233	RUDRARAM	353	262	0	615	193	175	0	368	59.84
234	PAATIMEEDI PALLI	426	466	0	892	258	253	0	511	57.29
235	APPAYAPALLI	455	484	0	939	315	347	0	662	70.50
236	UDAMESHWARAM.	336	353	0	689	229	249	0	478	69.38
237	KODANGAL	605	586	0	1,191	299	292	0	591	49.62
238	KODANGAL	432	426	0	858	233	261	0	494	57.58
239	KODANGAL	423	440	0	863	242	207	0	449	52.03



Polling Station		No. of Electors				Voter turnout				
No.	Name	MALE	FEMALE	Others	TOTAL	MALE	FEMALE	Others	TOTAL	Percentage
240	KODANGAL	587	581	0	1,168	284	276	0	560	47.95
241	KODANGAL	511	512	0	1,023	341	317	0	658	64.32
242	KODANGAL	404	403	0	807	258	258	1	517	64.06
243	KODANGAL	428	473	0	901	241	235	0	476	52.83
244	KODANGAL	519	552	0	1,071	318	322	0	640	59.76
245	KONDAREDDY PALLY	573	569	0	1,142	405	390	0	795	69.61
246	KODANGAL	495	499	0	994	341	359	0	700	70.42
247	CHITLAPALLI	388	404	0	792	281	259	0	540	68.18
248	CHITLAPALLI	557	590	0	1,147	319	349	0	668	58.24
249	ANNARAM	358	372	0	730	272	239	0	511	70.00
250	ANNARAM	300	308	0	608	205	225	0	430	70.72
251	NAGA RAM	322	321	0	643	219	185	0	404	62.83
252	TEKUL KODE	377	376	0	753	215	244	0	459	60.96
253	TEKUL KODE	478	470	0	948	279	280	0	559	58.97
254	ANGADI RAICHUR	299	310	0	609	183	230	0	413	67.82
255	ANGADI RAICHUR	284	283	0	567	181	169	0	350	61.73

Polling Station		No. of Electors				Voter turnout				
No.	Name	MALE	FEMALE	Others	TOTAL	MALE	FEMALE	Others	TOTAL	Percentage
256	ANGADI RAICHUR	325	360	0	685	207	221	0	428	62.48
257	ANGADI RAICHUR	278	269	0	547	176	161	0	337	61.61
258	ANGADI RAICHUR	524	549	0	1,073	372	386	0	758	70.64
259	RAVALPALLI	575	608	0	1,183	349	347	0	696	58.83
260	RAVALPALLI	546	551	0	1,097	358	332	0	690	62.90
261	KASTURI PALLI	435	495	0	930	272	309	0	581	62.47
262	INDANOR	513	512	0	1,025	287	308	0	595	58.05
263	PYALAMADDI	438	430	0	868	242	242	0	484	55.76
264	CHINNA NANDHI GAMA	490	516	0	1,006	322	348	0	670	66.60
265	PEDDA NANDI GAMA	376	355	0	731	247	235	0	482	65.94
266	PEDDA NANDIGAMA	351	349	0	700	239	239	0	478	68.29
267	PARSAPUR	295	285	0	580	204	212	0	416	71.72
268	PARSAPUR	303	316	0	619	220	222	0	442	71.41
269	PARSAPUR	294	316	0	610	175	204	0	379	62.13
270	HASNABAD	466	468	0	934	292	314	0	606	64.88
271	HASNABAD	384	375	0	759	203	215	0	418	55.07

Polling Station		No.of Electors				Voter turnedout*				
No.	Name	MALE	FEMALE	Others	TOTAL	MALE	FEMALE	Others	TOTAL	Percentage
272	HUSNABAD	346	347	0	693	195	201	0	396	57.14
273	HUSNABAD	299	305	0	604	193	192	0	385	63.74
274	HUSNABAD	368	358	0	726	197	205	0	402	55.37
275	HUSNABAD	296	316	0	612	229	249	0	478	78.10
TOTAL		107225	108584	8	215817	63366	65630	1	128997	59.77

  
 Assistant Returning Officer  
 72-Kodangal Assembly Segment  
 within 11-Mahabubnagar PC

  
**RETURNING OFFICER**  
 11-Mahabubnagar Parliamentary Constituency

**Report No.24****From :**

**The Assistant Returning Officer,  
75-Jadcherla Assembly Segment,  
11-Mahabubnagar P.C.**

**Due on****On the Next day of poll**

To,

The Chief Election Officer, Telangana State, Hyderabad

Sir,

Sub:- General Election to House of People -2019 - 11-Mahabubnagar Parliamentary Constituency  
Mahabubnagar District - Voter Turnout Report-Furnished -Reg.

I send herewith the voter Turnout Report in respect of the 75-Jadcherla Assembly Segment with in  
11-Mahabubnagar Parliamentary Constituency.

**VOTER TURNOUT REPORT**

Election to the House of People - 2019 from 75-Jadcherla Assembly Segment with in 11-Mahabubnagar Parliamentary  
Constituency .

Polling Station		No.of Electors				Voters Turnedout				%
PS No.	Name	Male	Female	Others	Total	Male	Female	Others	Total	
1	KOLLUR	325	331	0	656	262	259	0	521	79.42
2	KOLLUR	334	313	0	647	234	211	0	445	68.78
3	KOLLUR	587	526	0	1113	416	359	0	775	69.63
4	KOLLUR	361	375	0	736	224	247	0	471	63.99
5	POMAL	416	393	0	809	289	267	0	556	68.73
6	POMAL	283	297	0	580	194	209	0	403	69.48
7	POMAL	570	549	0	1119	350	383	0	733	65.50
8	CHOUDUURU	361	310	0	671	274	208	0	482	71.83
9	CHOUDUURU	351	341	0	692	259	237	0	496	71.68
10	CHOWDUR	247	209	0	456	182	157	0	339	74.34
11	DEPALLY	328	319	0	647	262	240	0	502	77.59
12	KAKARJALA	407	390	0	797	304	244	0	548	68.76
13	LINGAMPALLY	519	517	0	1036	403	378	0	781	75.39
14	REKULACHOWDAPUR	444	430	0	874	345	351	0	696	79.63

Polling Station		No.of Electors				Voters Turnedout				
15	LOKIREVU	587	560	0	1147	470	407	0	877	76.46
16	AMMAPUR	447	415	0	862	275	281	0	556	64.50
17	AMMAPUR	304	298	0	602	240	218	0	458	76.08
18	KAMARAM	431	442	0	873	321	322	0	643	73.65
19	GURUKUNTA	410	364	0	774	321	290	0	611	78.94
20	GURUKUNTA	615	562	0	1177	480	449	0	929	78.93
21	NAWABPET	471	449	0	920	322	311	0	633	68.80
22	NAWABPET	279	284	0	563	210	202	0	412	73.18
23	NAWABPET	289	314	0	603	239	206	0	445	73.80
24	NAWABPET	291	319	0	610	220	225	0	445	72.95
25	NAWABPET	286	302	0	588	228	205	0	433	73.64
26	YANMANGANDLA	515	520	0	1035	354	334	0	688	66.47
27	YANMANGANDLA	456	438	0	894	338	311	0	649	72.60
28	KONDAPUR	312	317	0	629	249	210	0	459	72.97
29	KONDAPUR	408	410	0	818	294	284	0	578	70.66
30	HAJILAPUR	455	401	0	856	248	241	0	489	57.13
31	RUDRARAM	399	396	0	795	314	322	0	636	80.00
32	RUDRARAM	256	250	0	506	221	192	0	413	81.62
33	KAKARLAPAD	493	440	0	933	382	310	0	692	74.17
34	KAKARLAPAD	402	447	0	849	296	311	0	607	71.50
35	TIGALPALLY	343	337	0	680	267	251	0	518	76.18
36	TIGALPALLY	298	288	0	586	225	205	0	430	73.38
37	SIDDOTAM	352	332	0	684	288	263	0	551	80.56
38	KHANAPUR	498	456	0	954	355	344	0	699	73.27
39	KARKONDA	248	398	0	646	182	300	0	482	74.61

Polling Station		No.of Electors				Voters Turnedout				
40	KARKONDA	341	318	0	659	242	220	0	462	70.11
41	KARKONDA	411	240	0	651	297	154	0	451	69.28
42	HANMASANIPALLY	243	233	0	476	190	186	0	376	78.99
43	KUCHURU	547	424	0	971	397	318	0	715	73.64
44	KUCHURU	327	396	0	723	271	282	0	553	76.49
45	IPPATUR	348	333	0	681	258	254	0	512	75.18
46	IPPATUR	246	233	0	479	189	175	0	364	75.99
47	IPPAUTRA	541	536	0	1077	431	394	0	825	76.60
48	KARURU	467	459	0	926	382	380	0	762	82.29
49	CHENNAVALLY	438	426	0	864	352	341	0	693	80.21
50	TIRMALAPURA	535	528	0	1063	415	391	0	806	75.82
51	TIRMALAPURA	473	441	0	914	383	350	0	733	80.20
52	DONDLAPALLY	256	249	0	505	216	185	0	401	79.41
53	DONDLAPALLY	358	337	0	695	264	232	0	496	71.37
54	RAGHAVAPUR	385	369	0	754	290	276	0	566	75.07
55	KUTUNEPALLY	314	294	0	608	194	187	0	381	62.66
56	NERELLAPALLY	484	409	0	893	383	310	0	693	77.60
57	NERELLAPALLY	515	159	0	674	363	103	0	466	69.14
58	NERELLAPALLY	136	556	0	692	89	366	0	455	65.75
59	VEERANNA PALLY	568	550	0	1118	398	397	0	795	71.11
60	UDITYALA	586	288	0	874	445	208	0	653	74.71
61	UDITYALA	192	473	0	665	158	382	0	540	81.20
62	UDITYALA	536	580	0	1116	420	460	0	880	78.85
63	SURARAM	301	306	0	607	263	251	0	514	84.68
64	SURARAM	272	283	0	555	240	243	0	483	87.03

Polling Station		No.of Electors				Voters Turnedout				
65	MOTHI GHANPUR	429	353	0	782	343	287	0	630	80.56
66	MOTHI GHANPUR	360	388	0	748	345	283	0	628	83.96
67	MOTHI GHANAPUR	388	381	0	769	339	313	0	652	84.79
68	MOTHIGHANPUR	439	491	0	930	329	365	0	694	74.62
69	GUNDED	336	341	0	677	274	271	0	545	80.50
70	GUNDED	275	258	0	533	198	173	0	371	69.61
71	NANDARAM	285	275	0	560	230	217	0	447	79.82
72	BALANAGAR	318	354	0	672	223	242	0	465	69.20
73	BALANAGAR	252	360	0	612	164	237	0	401	65.52
74	BALANAGAR	687	369	0	1056	399	190	0	589	55.78
75	BALANAGAR	352	457	0	809	227	273	0	500	61.80
76	PEDDAYAPALLY	318	321	0	639	256	276	0	532	83.26
77	PEDDAYAPALLY	283	308	0	591	237	239	0	476	80.54
78	GOUTA PUR	509	490	0	999	455	409	0	864	86.49
79	HEMAJI PUR	352	333	0	685	241	212	0	453	66.13
80	HEMAJI PUR	337	257	0	594	250	167	0	417	70.20
81	HEMAJIPUR	471	546	0	1017	348	340	0	688	67.65
82	PEDDA REVALLY	573	543	0	1116	394	408	0	802	71.86
83	PEDDA REVALLY	563	551	0	1114	409	402	0	811	72.80
84	CHINNA REVALLY	517	575	0	1092	360	427	0	787	72.07
85	CHINNA REVALLY	419	255	0	674	342	204	0	546	81.01
86	CHINNA REVALLY	293	268	0	561	222	193	0	415	73.98
87	MODEMPALLY	440	445	0	885	342	323	0	665	75.14
88	TIRMALA GIRI	592	325	0	917	341	165	0	506	55.18
89	TIRUMALA GIRI	489	186	0	675	306	92	0	398	58.96

Polling Station		No.of Electors				Voters Turnedout				
90	TIRUMALA GIRI	97	579	0	676	38	366	0	404	59.76
91	KALLE PALLY	324	481	0	805	211	289	0	500	62.11
92	KALLEPALLY	489	267	0	756	295	157	0	452	59.79
93	GUNDLAPOTLAPALLY	327	317	0	644	253	237	0	490	76.09
94	BODA JANAM PET	329	324	0	653	239	228	0	467	71.52
95	BODA JANAM PET	354	282	0	636	221	188	0	409	64.31
96	KETIREDDY PALLY	414	396	0	810	319	298	0	617	76.17
97	KETIREDDY PALLY	314	329	0	643	244	223	0	467	72.63
98	RANGAREDDY GUDA	508	566	0	1074	392	386	0	778	72.44
99	RANGAREDDY GOODA	365	382	0	747	267	254	0	521	69.75
100	KHANAPURA	441	451	0	892	367	361	0	728	81.61
101	KUCHARKAL	344	338	0	682	264	250	0	514	75.37
102	KUCHARKAL	313	319	0	632	264	260	0	524	82.91
103	RAJAPUR	411	373	0	784	347	288	0	635	80.99
104	RAJAPUR	329	385	0	714	268	309	0	577	80.81
105	RAJAPUR	440	421	0	861	341	335	0	676	78.51
106	RAJAPUR	339	348	0	687	261	241	0	502	73.07
107	MUDIREDDYPALLY	306	340	0	646	237	256	0	493	76.32
108	MUDIREDDYPALLY	301	311	0	612	219	211	0	430	70.26
109	RAYAPALLY	287	340	0	627	271	251	0	522	83.25
110	EDGANPALLY	584	570	0	1154	416	393	0	809	70.10
111	EDGANPALLY	530	522	0	1052	371	305	0	676	64.26
112	MALLEPALLY	595	522	0	1117	469	403	0	872	78.07
113	GOLLAPALLY	282	297	0	579	240	237	0	477	82.38
114	GOLLAPALLY	306	302	0	608	227	226	0	453	74.51



Polling Station		No.of Electors				Voters Turnedout				
115	GOLLAPALLY	557	549	0	1106	411	375	0	786	71.07
116	ERLAPALLY	244	250	0	494	190	196	0	386	78.14
117	MACHARAM	475	472	0	947	383	354	0	737	77.82
118	POLEPALLY	390	370	0	760	282	275	0	557	73.29
119	POLEPALLY	360	343	0	703	263	250	0	513	72.97
120	POLEPALLY	391	373	0	764	295	275	0	570	74.61
121	KISTARAM	450	438	0	888	353	335	0	688	77.48
122	UDANDAPURA	519	514	0	1033	393	375	0	768	74.35
123	UDANDAPURA	428	440	0	868	306	321	0	627	72.24
124	VALLUR	533	508	0	1041	370	360	0	730	70.12
125	VALLUR	277	260	0	537	164	144	0	308	57.36
126	PEDDAPALLY	335	327	0	662	272	250	0	522	78.85
127	PEDDAPALLY	308	315	0	623	252	244	0	496	79.61
128	BANDAMIDIPALLY	421	439	0	860	378	371	0	749	87.09
129	JADCHERLA	356	401	0	757	250	269	0	519	68.56
130	JADCHERLA	580	502	0	1082	323	278	0	601	55.55
131	JADCHERLA	342	396	0	738	205	224	0	429	58.13
132	JADCHERLA	455	482	0	937	295	299	0	594	63.39
133	JADCHERLA	407	399	0	806	255	240	0	495	61.41
134	JADCHERLA	438	374	0	812	206	152	0	358	44.09
135	JADCHERLA	485	425	0	910	296	259	0	555	60.99
136	JADCHERLA	411	406	0	817	228	220	0	448	54.83
137	JADCHERLA	461	413	0	874	217	172	0	389	44.51
138	KAVERAMMAPETA	318	320	0	638	165	149	0	314	49.22
139	KAVERAMMAPETA	362	361	0	723	163	143	0	306	42.32


Polling Station		No.of Electors				Voters Turnedout				
140	KAVERAMMAPETA	305	271	0	576	121	102	0	223	38.72
141	KAVERAMMAPETA	470	465	0	935	351	345	0	696	74.44
142	KAVERAMMAPETA	485	505	0	990	382	343	0	725	73.23
143	KAVERAMMAPETA	438	423	0	861	361	320	0	681	79.09
144	KAVERAMMAPETA	492	490	0	982	365	344	0	709	72.20
145	KOTHA THANDA H.O MALLEBOINPALLY	409	413	0	822	287	285	0	572	69.59
146	MALLEBOIN PALLY	348	329	0	677	253	253	0	506	74.74
147	MALLEBOIN PALLY	223	230	0	453	162	150	0	312	68.87
148	BUREDDYPALLY	397	409	0	806	330	342	0	672	83.37
149	AALURU	340	324	0	664	266	224	0	490	73.80
150	AALURU	461	470	0	931	334	358	0	692	74.33
151	BURGUPALLY	408	374	0	782	283	254	0	537	68.67
152	BHURGUPALLY	281	336	0	617	234	222	0	456	73.91
153	BHURGUPALLY	239	251	0	490	143	105	0	248	50.61
154	NAGASALA	307	298	0	605	260	242	0	502	82.98
155	KISTAMPALLY	191	217	0	408	145	162	0	307	75.25
156	BADEPALLY	380	376	0	756	253	239	0	492	65.08
157	BADEPALLY	352	345	0	697	261	225	0	486	69.73
158	BADE PALLY	511	517	0	1028	341	334	0	675	65.66
159	BADEPALLY	269	261	0	530	199	175	0	374	70.57
160	BADEPALLY	562	584	0	1146	391	382	0	773	67.45
161	BADEPALLY	489	515	1	1005	340	315	1	656	65.27
162	BADEPALLY	430	411	0	841	279	240	0	519	61.71
163	BADEPALLY	335	307	0	642	206	159	0	365	56.85
164	BADE PALLY	551	656	0	1207	401	463	0	864	71.58

Polling Station		No.of Electors				Voters Turnedout				
165	BADEPALLY	420	422	0	842	308	300	0	608	72.21
166	BADEPALLY	483	503	0	986	308	301	0	609	61.76
167	BADEPALLY	263	238	0	501	126	120	0	246	49.10
168	BADEPALLY	589	567	0	1156	347	304	0	651	56.31
169	BADE PALLY	472	473	0	945	339	325	0	664	70.26
170	BADE PALLY	274	277	0	551	119	110	0	229	41.56
171	BADEPALLY	564	567	0	1131	323	315	0	638	56.41
172	BADEPALLY	445	473	0	918	269	227	0	496	54.03
173	BADEPALLY	422	497	0	919	246	264	0	510	55.50
174	BADE PALLY	580	575	0	1155	412	382	0	794	68.74
175	BADEPALLY	486	519	0	1005	264	288	0	552	54.93
176	BADEPALLY	418	396	0	814	240	216	0	456	56.02
177	BADEPALLY	550	582	0	1132	318	334	0	652	57.60
178	BADEPALLY	402	458	0	860	177	175	0	352	40.93
179	BADEPALLY	300	273	0	573	193	183	0	376	65.62
180	BADEPALLY	406	306	0	712	144	128	0	272	38.20
181	BADEPALLY	435	386	0	821	202	172	0	374	45.55
182	BADE PALLY	438	476	0	914	306	327	0	633	69.26
183	BADE PALLY	219	212	0	431	130	116	0	246	57.08
184	BADE PALLY	196	209	0	405	122	126	0	248	61.23
185	BADEPALLY	547	491	0	1038	323	267	0	590	56.84
186	BADEPALLY	167	188	0	355	100	98	0	198	55.77
187	CHERLA PALLY H/O NASRULLABAD	304	318	0	622	245	210	0	455	73.15
188	CHERLA PALLY H/O NASRULLABAD	299	288	0	587	210	187	0	397	67.63
189	NARSULABAD	498	445	0	943	391	296	0	687	72.85

Polling Station		No.of Electors				Voters Turnedout				
190	NARSULA BAD	500	553	0	1053	337	389	0	726	68.95
191	ALWANPALLY	365	365	0	730	299	266	0	565	77.40
192	ALWANPALLY	265	296	0	561	216	220	0	436	77.72
193	GOPLA PURKALAN	438	421	0	859	286	266	0	552	64.26
194	NEKKONDA	517	540	0	1057	405	396	0	801	75.78
195	GANGAPUR	433	437	0	870	360	339	0	699	80.34
196	GANGAPUR	333	382	0	715	264	302	0	566	79.16
197	GANGAPUR	399	358	0	757	290	268	0	558	73.71
198	GANGAPUR	418	423	0	841	336	341	0	677	80.50
199	LINGAMPET	333	342	0	675	254	263	0	517	76.59
200	LINGAMPET	350	316	0	666	257	254	0	511	76.73
201	kodgala	535	590	0	1125	362	366	0	728	64.71
202	kodgala	542	564	0	1106	382	387	0	769	69.53
203	PEDDA ADIRALA	390	381	0	771	263	250	0	513	66.54
204	PEDDA ADIRALA	386	402	0	788	297	303	0	600	76.14
205	YEKWAIPALLY	514	531	0	1045	361	380	0	741	70.91
206	CHINNA ADIRALA	424	324	0	748	300	270	0	570	76.20
207	CHINNA ADIRALA	339	316	0	655	241	223	0	464	70.84
208	KONDEDU	346	362	0	708	250	260	0	510	72.03
209	SINGAMDODDI	397	382	0	779	293	279	0	572	73.43
210	DONOORU	470	455	0	925	349	343	0	692	74.81
211	DONOORU	372	384	0	756	290	286	0	576	76.19
212	KANCHANPALLY	350	336	0	686	272	270	0	542	79.01
213	BHAIRAMPALLY	435	448	0	883	352	332	0	684	77.46
214	KOTHAPALLY	517	534	0	1051	385	392	0	777	73.93

Polling Station		No.of Electors				Voters Turnedout				
215	MUNNANOOR	315	306	0	621	251	253	0	504	81.16
216	CHILVERU	432	453	0	885	294	280	0	574	64.86
217	CHILVERU	314	359	0	673	211	215	0	426	63.30
218	RANIPET	271	260	0	531	195	185	0	380	71.56
219	AYYAVARIPALLY	443	405	0	848	306	282	0	588	69.34
220	VELUGOMULA	509	510	0	1019	372	375	0	747	73.31
221	GUDIGANIPALLY	301	305	0	606	227	205	0	432	71.29
222	GUDIGANIPALLY	303	306	0	609	201	213	0	414	67.98
223	MADHARAM	300	275	0	575	199	189	0	388	67.48
224	MADHARAM	328	308	0	636	247	235	0	482	75.79
225	MADHARAM	324	307	0	631	211	208	0	419	66.40
226	MADHARAM	305	269	0	574	221	194	0	415	72.30
227	KOTHUR	438	465	0	903	287	286	0	573	63.46
228	MALLAPUR	303	306	0	609	227	213	0	440	72.25
229	BOIN PALLY	495	464	0	959	368	347	0	715	74.56
230	BOIN PALLY	453	522	0	975	325	383	0	708	72.62
231	MIDJIL	557	439	0	996	439	313	0	752	75.50
232	MIDJIL	503	583	0	1086	385	449	0	834	76.80
233	MIDJIL	334	385	0	719	271	290	0	561	78.03
234	WADYALA	538	558	0	1096	425	427	0	852	77.74
235	VALLBHARAOPALLY	393	384	0	777	316	298	0	614	79.02
236	VALLBHARAOPALLY	344	302	0	646	258	228	0	486	75.23
237	VASPULA	383	411	0	794	256	249	0	505	63.60
238	DEMULA	496	418	0	914	351	285	0	636	69.58
239	DEMULA	445	449	0	894	331	307	0	638	71.36

Polling Station		No.of Electors				Voters Turnedout				
240	MASIGUNDLA PALLY	576	573	0	1149	450	410	0	860	74.85
241	JAGBOINPALLY	536	538	0	1074	378	367	0	745	69.37
242	RAMREDDY PALLY	302	301	0	603	229	225	0	454	75.29
243	RAMREDDY PALLY	280	291	0	571	207	217	0	424	74.26
244	BOMRASPALLY	515	503	0	1018	319	335	0	654	64.24
245	URKONDA	532	540	0	1072	399	386	0	785	73.23
246	MUCHARLAPALLY	527	567	0	1094	433	412	0	845	77.24
247	REVALLY	428	390	0	818	322	280	0	602	73.59
248	REVALLY	333	357	0	690	236	271	0	507	73.48
249	RACHALAPALLY	450	385	0	835	330	253	0	583	69.82
250	RACHALAPALLY	340	373	0	713	275	294	0	569	79.80
251	URKONDA PET	423	370	0	793	296	262	0	558	70.37
252	URKONDA PET	398	413	0	811	305	275	0	580	71.52
253	NARSAMPALLY	298	285	0	583	226	202	0	428	73.41
254	JAKNALPALLY	318	320	0	638	216	216	0	432	67.71
255	JAKNALPALLY	260	250	0	510	186	178	0	364	71.37
256	IPPAPAHAD	438	451	0	889	319	316	0	635	71.43
		<b>102106</b>	<b>100742</b>	<b>1</b>	<b>202849</b>	<b>73508</b>	<b>69786</b>	<b>1</b>	<b>143295</b>	<b>70.64</b>

  
 Assistant Returning Officer  
 75-Jadcherla A/C  
 within 11-Mahabubnagar P/C

  
**RETURNING OFFICER**  
 11-Mahabubnagar Parliamentary Constituency

The statement showing the 73-Narayanpet Assembly segment in 11-mahabubnagar Parliamentary constituency voter Turn out Report  
(Revised)

Sl No	PS No	Name of the PS	Men	Womem	TG	Total	Voter turn out Report			% of votes poled
							M	F	Total	
1	1	Kothlabad	543	582	0	1125	299	334	633	56.27
2	2	Kothlabad, Chowdari	515	517	0	1032	336	350	686	66.47
3	3	Mallapur	247	254	0	501	207	213	420	83.83
4	4	Suraram	512	512	0	1024	370	380	750	73.24
5	5	Suraram	228	223	0	451	146	139	285	63.19
6	6	Lingalched	265	283	0	548	184	180	364	66.42
7	7	Modipur	428	382	0	810	240	224	464	57.28
8	8	Jamalpoor	551	544	0	1095	251	295	546	49.86
9	9	Lingupally	464	460	0	924	314	308	622	67.32
10	10	Yel Reddy Pally	444	409	0	853	276	273	549	64.36
11	11	Kushmohammadp ally	369	372	0	741	154	167	321	43.32
12	12	Vinjamur	403	374	0	777	251	241	492	63.32
13	13	Vinjamur	359	353	0	712	164	160	324	45.51
14	14	Vinjamur	547	480	0	1027	261	257	518	50.44
15	15	Ramannapally Tanda	351	363	0	714	128	158	286	40.06
16	16	Sanganoni Pally	390	374	0	764	205	209	414	54.19
17	17	Ankilla	532	514	0	1046	295	286	581	55.54
18	18	Ankilla	528	594	0	1122	253	282	535	47.68
19	19	Ayyawaripally	253	246	0	499	125	156	281	56.31

20	20	Chandapur	210	206	0	416	160	154	314	75.48
21	21	Ibrahim Nagar	255	261	0	516	195	189	384	74.42
22	22	Ibrahmnagar	370	361	0	731	290	256	546	74.69
23	23	Koilkonda	526	524	0	1050	352	354	706	67.24
24	24	Koilkonda	344	301	0	645	228	191	419	64.96
25	25	Koil Konda, Room1	275	262	0	537	213	204	417	77.65
26	26	Koilkonda	313	314	0	627	218	196	414	66.03
27	27	Koil Konda, Room2	381	345	0	726	253	234	487	67.08
28	28	Khajipur	360	388	0	748	221	233	454	60.70
29	29	Nallavelly	274	207	0	481	192	168	360	74.84
30	30	Ananthapur	235	231	0	466	157	149	306	65.67
31	31	Parpally	353	351	0	704	232	248	480	68.18
32	32	Parpally	428	430	0	858	314	315	629	73.31
33	33	Parpally	504	508	0	1012	335	345	680	67.19
34	34	Malkapur	453	441	0	894	260	269	529	59.17
35	35	Malkapur, Room1	258	271	0	529	112	114	226	42.72
36	36	Malkapur	429	430	0	859	261	260	521	60.65
37	37	Malkapur, Tandalu	364	370	0	734	133	147	280	38.15
38	38	Acharyapur	525	489	0	1014	300	322	622	61.34
39	39	Keshavapur	264	267	0	531	165	168	333	62.71
40	40	Keshavapur	210	219	0	429	132	141	273	63.64
41	41	Rajunaik Tanda	461	453	0	914	219	235	454	49.67



42	42	Perkividu	574	574	0	1148	316	320	636	55.40
43	43	Manikonda	362	369	0	731	256	265	521	71.27
44	44	Manikonda, Room1	301	292	0	593	230	216	446	75.21
45	45	Manikonda	512	525	0	1037	372	362	734	70.78
46	46	Manikonda	440	463	0	903	312	351	663	73.42
47	47	Garlapad	731	358	0	1089	471	207	678	62.26
48	48	Garlapad	88	424	0	512	47	292	339	66.21
49	49	Damayya Pally	543	491	0	1034	336	341	677	65.47
50	50	Abhangapatnam	359	351	0	710	245	226	471	66.34
51	51	Abhangapatna	335	387	0	722	234	260	494	68.42
52	52	Abhangapatnam	509	433	0	942	348	278	626	66.45
53	53	Rampur , Akkayya Pally	356	338	0	694	248	214	462	66.57
54	54	Rampur	366	365	0	731	242	240	482	65.94
55	55	Kanaiah Pally	524	497	0	1021	293	292	585	57.30
56	56	Veeram Pally	296	296	0	592	228	237	465	78.55
57	57	Chandraspally	543	537	0	1080	350	408	758	70.19
58	58	Tirmalam Pally	342	332	0	674	204	219	423	62.76
59	59	Seri Venkatapur	465	502	0	967	321	365	686	70.94
60	60	Burgu Pally	530	511	0	1041	334	303	637	61.19
61	61	Rajiv Nagar Tanda	450	428	0	878	203	201	404	46.01
62	62	Gadpa	394	416	0	810	231	267	498	61.48
63	63	Vitalapur	406	452	0	858	248	286	534	62.24

64	64	Vitalapur	430	473	0	903	287	284	571	63.23
65	65	Ulligundam	314	308	0	622	221	195	416	66.88
66	66	ULLIGUNDAM	266	317	0	583	203	214	417	71.53
67	67	Kankurthy	514	569	0	1083	351	353	704	65.00
68	68	Kankurthy	522	529	0	1051	283	316	599	56.99
69	69	Kankurthy	498	603	0	1101	309	329	638	57.95
70	70	Gadimunkanpally	405	402	0	807	277	283	560	69.39
71	71	Gadimunkanpalli	354	378	0	732	236	267	503	68.72
72	72	Udmalgidda	354	379	0	733	193	207	400	54.57
73	73	Udmalgidda	308	317	0	625	170	183	353	56.48
74	74	Sajnapur	325	389	0	714	236	282	518	72.55
75	75	Sajnapur	344	350	0	694	244	216	460	66.28
76	76	Maddil Beed	563	562	0	1125	305	341	646	57.42
77	77	Maddil Beed	345	333	0	678	194	210	404	59.59
78	78	Damargidda	383	383	0	766	238	247	485	63.32
79	79	Damargidda	300	320	0	620	160	198	358	57.74
80	80	Damargidda	370	331	0	701	218	189	407	58.06
81	81	Damargidda, Room 3	277	247	0	524	167	165	332	63.36
82	82	Damargidda	474	493	0	967	231	241	472	48.81
83	83	Damargidda	410	410	0	820	267	273	540	65.85
84	84	Damargidda	300	271	0	571	110	124	234	40.98
85	85	Damargidda	292	283	0	575	201	191	392	68.17

86	86	Lingareddy Pally	278	273	0	551	157	173	330	59.89
87	87	Bapanpally	416	443	0	859	242	296	538	62.63
88	88	Bapanpally	208	212	0	420	141	150	291	69.29
89	89	Bapanpally	516	587	0	1103	337	411	748	67.82
90	90	Wathugundla	570	595	0	1165	346	347	693	59.48
91	91	Wathugundla	527	527	0	1054	236	279	515	48.86
92	92	Kamsanpally	556	583	0	1139	335	381	716	62.86
93	93	Kamsanpally	476	416	0	892	308	271	579	64.91
94	94	KAMSANPALLY	143	146	0	289	74	102	176	60.90
95	95	Bommanpad	406	498	0	904	265	351	616	68.14
96	96	Bommanpad	420	546	0	966	309	354	663	68.63
97	97	Desai Pally	531	554	1	1086	345	341	686	63.17
98	98	Desai Pally	204	202	0	406	148	121	269	66.26
99	99	Chakalonipally .	396	433	0	829	275	272	547	65.98
100	100	Kyathanpally	484	493	0	977	329	348	677	69.29
101	101	Kyathanpally	448	437	0	885	295	297	592	66.89
102	102	Kandenpally	513	488	0	1001	273	263	536	53.55
103	103	Ashanpally	357	380	0	737	197	222	419	56.85
104	104	Ashanpally	304	306	0	610	178	175	353	57.87
105	105	Lokurthy	258	245	0	503	147	162	309	61.43
106	106	Lokurthy	445	469	0	914	247	247	494	54.05
107	107	Malreddipally	419	456	0	875	200	229	429	49.03

108	108	Malreddypally	374	403	0	777	219	235	454	58.43
109	109	Annasagar	346	361	0	707	221	218	439	62.09
110	110	Annasagar	319	326	0	645	213	207	420	65.12
111	111	Narsapur	368	351	0	719	231	200	431	59.94
112	112	Narsapur	294	311	0	605	206	211	417	68.93
113	113	Piddampally	434	423	0	857	283	300	583	68.03
114	114	Mogalmdaka	379	395	0	774	233	248	481	62.14
115	115	Mogal Madka	474	442	0	916	251	267	518	56.55
116	116	Mogalmdaka	515	548	0	1063	311	334	645	60.68
117	117	Perapalla	525	541	0	1066	350	371	721	67.64
118	118	Perapalla	299	331	0	630	189	210	399	63.33
119	119	PERAPALLA	310	274	0	584	151	143	294	50.34
120	120	Meeditanda H/O Perapalla	292	311	0	603	146	174	320	53.07
121	121	Eklaspur	533	554	0	1087	377	405	782	71.94
122	122	Jalalpur	322	276	0	598	206	191	397	66.39
123	123	Jalalpur	304	299	0	603	167	183	350	58.04
124	124	Bhairamkonda	539	559	0	1098	363	428	791	72.04
125	125	Bhairamkonda	336	340	0	676	206	237	443	65.53
126	126	Narayanpet	324	373	0	697	216	245	461	66.14
127	127	Narayanpet	252	258	0	510	167	174	341	66.86
128	128	Narayanapet	620	626	0	1246	325	279	604	48.48
129	129	Narayanapet	445	495	0	940	276	291	567	60.32

130	130	Narayanpet	317	299	0	616	135	119	254	41.23
131	131	Narayanpet	595	630	0	1225	304	295	599	48.90
132	132	Narayanpet	292	291	0	583	181	161	342	58.66
133	133	Narayanpet	446	418	0	864	302	311	613	70.95
134	134	Narayanpet	507	495	0	1002	333	335	668	66.67
135	135	Narayanpet	208	236	0	444	148	158	306	68.92
136	136	Narayanpet	449	462	0	911	297	299	596	65.42
137	137	Narayanpet	379	390	0	769	205	192	397	51.63
138	138	Narayanapet	404	368	0	772	217	202	419	54.27
139	139	Narayanpet	427	416	0	843	284	292	576	68.33
140	140	Narayanapet	367	400	0	767	219	222	441	57.50
141	141	Narayanapet	382	384	0	766	230	227	457	59.66
142	142	Narayanpet	268	273	0	541	188	184	372	68.76
143	143	Narayanpet	406	408	0	814	267	266	533	65.48
144	144	Narayanpet	559	553	0	1112	355	340	695	62.50
145	145	Narayanpet	242	249	0	491	156	131	287	58.45
146	146	Narayanpet	224	231	0	455	151	164	315	69.23
147	147	Narayanpet	533	484	0	1017	374	332	706	69.42
148	148	Narayanpet	469	526	0	995	303	331	634	63.72
149	149	Narayanapeta	253	244	0	497	149	150	299	60.16
150	150	Narayanpet	402	377	0	779	284	230	514	65.98
151	151	Narayanpet	575	561	0	1136	417	376	793	69.81

152	152	Narayanpet	259	249	0	508	198	201	399	78.54
153	153	Narayanpet	388	382	0	770	295	294	589	76.49
154	154	Narayanpet	276	276	0	552	182	188	370	67.03
155	155	Narayanapet	442	456	0	898	224	248	472	52.56
156	156	Narayanpet	319	333	0	652	197	230	427	65.49
157	157	Narayanpet	294	328	0	622	189	225	414	66.56
158	158	Narayanpet	341	407	0	748	206	261	467	62.43
159	159	Narayanpet	253	266	0	519	170	160	330	63.58
160	160	Narayanpet	240	245	0	485	141	178	319	65.77
161	161	Narayanpet	634	595	0	1229	337	278	615	50.04
162	162	Narayanpet	419	444	0	863	297	272	569	65.93
163	163	Narayanpet	239	235	0	474	143	136	279	58.86
164	164	Narayanpet	533	560	0	1093	340	326	666	60.93
165	165	Narayanpet	425	448	0	873	250	276	526	60.25
166	166	Jajapur	501	508	0	1009	270	304	574	56.89
167	167	Jajapur	480	490	0	970	277	303	580	59.79
168	168	Jajapur	490	493	0	983	281	301	582	59.21
169	169	Jajapur	447	508	0	955	249	319	568	59.48
170	170	Singaram	396	422	0	818	251	290	541	66.14
171	171	Singaram	375	404	0	779	196	227	423	54.30
172	172	Shasanpally	529	534	0	1063	365	385	750	70.56
173	173	Sheran Pally	441	482	0	923	284	303	587	63.60

174	174	Sheranpally	411	439	0	850	287	298	585	68.82
175	175	Appakpally	418	403	0	821	280	255	535	65.16
176	176	Chinnajatram	572	623	0	1195	309	313	622	52.05
177	177	Chinna Jatram	532	546	0	1078	237	252	489	45.36
178	178	Boinpally	287	302	0	589	170	181	351	59.59
179	179	Boinpally Tanda	378	427	0	805	133	170	303	37.64
180	180	Anthwar Avvawarnpally	385	393	0	778	261	273	534	68.64
181	181	Kollampally	444	507	0	951	233	275	508	53.42
182	182	Kollampally	385	393	0	778	227	238	465	59.77
183	183	Kollampally	424	487	0	911	235	259	494	54.23
184	184	Kollampally	413	349	0	762	215	174	389	51.05
185	185	Kollam Pally	337	567	0	904	155	279	434	48.01
186	186	Kollampally	391	415	0	806	179	199	378	46.90
187	187	Lingam Pally	496	491	0	987	224	277	501	50.76
188	188	Tirmalapur	277	327	0	604	166	219	385	63.74
189	189	Tirmalapur, Room1	355	358	0	713	206	221	427	59.89
190	190	Tirmalapur	469	442	0	911	243	225	468	51.37
191	191	Tirmalapur, Room3	275	264	0	539	153	148	301	55.84
192	192	Kotakonda	388	413	0	801	245	251	496	61.92
193	193	Kotakonda	353	367	0	720	287	252	539	74.86
194	194	Kotakonda	489	547	0	1036	299	368	667	64.38
195	195	Kotakonda	376	413	0	789	260	254	514	65.15

196	196	Kotakonda	445	490	0	935	261	303	564	60.32
197	197	Bandagonda	509	516	0	1025	329	353	682	66.54
198	198	Abhangapur	509	522	0	1031	314	330	644	62.46
199	199	Abhangapur	353	365	0	718	225	216	441	61.42
200	200	Abhangapur, Room1	458	446	0	904	177	173	350	38.72
201	201	Bandagonda	444	435	0	879	217	253	470	53.47
202	202	Ammireddy Pally	550	584	0	1134	332	367	699	61.64
203	203	Appireddy Pally	552	504	0	1056	310	364	674	63.83
204	204	Appireddy Pally	462	461	0	923	281	312	593	64.25
205	205	Kondapur	587	544	0	1131	274	294	568	50.22
206	206	Kondapur	406	407	0	813	205	209	414	50.92
207	207	Kondapur	408	386	0	794	182	204	386	48.61
208	208	Cherla Pally	358	350	0	708	190	213	403	56.92
209	209	Cherlapally	332	303	0	635	160	169	329	51.81
210	210	Hanman Pally.	336	325	0	661	153	215	368	55.67
211	211	Hanumanpally, Room1	319	321	0	640	134	151	285	44.53
212	212	Hanman Pally	618	197	1	816	167	44	211	25.86
213	213	Hanumanpally, Room3	155	530	0	685	33	163	196	28.61
214	214	Kistapur	471	518	0	989	296	303	599	60.57
215	215	Kistapur	553	502	0	1055	359	319	678	64.27
216	216	Kistapur	346	348	0	694	205	224	429	61.82
217	217	Ram Kistaiah Pally	338	302	0	640	198	205	403	62.97



218	218	RAMKISTAIAH PALLY	274	264	0	538	146	176	322	59.85
219	219	Madige Mula Tanda	255	269	0	524	89	106	195	37.21
220	220	Dhanwada	318	377	0	695	190	252	442	63.60
221	221	Dhanwada (Boys), Room1	286	288	0	574	148	223	371	64.63
222	222	Dhanwada	291	262	0	553	148	183	331	59.86
223	223	Dhanwada (Girls), Room1	417	334	0	751	225	223	448	59.65
224	224	Dhanwada	368	352	0	720	227	220	447	62.08
225	225	Cj College, Dhanwada	429	473	0	902	306	310	616	68.29
226	226	Dhanwada	327	375	0	702	223	248	471	67.09
227	227	Zphs (Boys) Dhanwada	382	368	0	750	208	219	427	56.93
228	228	Dhanwada	355	388	0	743	195	224	419	56.39
229	229	Gj College, Dhanwada	256	255	0	511	111	129	240	46.97
230	230	Dhanwada	473	519	0	992	308	301	609	61.39
231	231	Gunmukula	308	315	0	623	208	204	412	66.13
232	232	Gunmukla	280	295	0	575	153	150	303	52.70
233	233	Yeminonipally	260	249	0	509	159	188	347	68.17
234	234	Manthronipallyh/ O Gunmukula	219	221	0	440	181	171	352	80.00
235	235	Yeligandla	354	387	0	741	205	228	433	58.43
236	236	Yeligandla	291	297	0	588	178	219	397	67.52
237	237	Kamsanpally	454	481	0	935	323	336	659	70.48
238	238	Mandi Pally	529	538	0	1067	356	359	715	67.01
239	239	Mandi Pally	470	504	0	974	273	316	589	60.47

240	240	Paspula.	350	345	0	695	260	245	505	72.66
241	241	Marikal	503	477	0	980	296	251	547	55.82
242	242	Marikal	536	455	0	991	323	260	583	58.83
243	243	Marikal	397	413	0	810	251	259	510	62.96
244	244	Ibrahimpattam.	220	227	0	447	146	149	295	66.00
245	245	Marikal	550	582	0	1132	317	353	670	59.19
246	246	Marikal	496	595	0	1091	259	341	600	55.00
247	247	Marikal	481	516	0	997	<b>266</b>	<b>268</b>	534	53.56
248	248	Marikal	537	548	0	1085	269	341	610	56.22
249	249	Marikal	346	383	0	729	181	202	383	52.54
250	250	Pallegadda	330	308	0	638	279	255	534	83.70
251	251	Appam Pally	342	308	0	650	264	248	512	78.77
252	252	Appampally	317	316	0	633	236	227	463	73.14
253	253	Peddachinthakunt	524	551	0	1075	313	338	651	60.56
254	254	Peddachinthakunt	593	487	0	1080	323	269	592	54.81
255	255	Venkatapur	328	303	0	631	213	192	405	64.18
256	256	Madwar	521	522	0	1043	367	376	743	71.24
257	257	Madwar	499	565	0	1064	325	393	718	67.48
258	258	Teelair	530	547	0	1077	8	2	10	0.93
259	259	Teelair	329	340	0	669	3	3	6	0.90
260	260	TEELAIR	254	263	0	517	6	1	7	1.35
261	261	Rakonda	365	358	0	723	262	229	491	67.91

262	262	Rakonda	265	288	0	553	183	186	369	66.73
263	263	Pusal Pad	380	368	0	748	286	273	559	74.73
264	264	Poosalpad	329	321	0	650	260	186	446	68.62
265	265	Gotoor	332	332	0	664	173	190	363	54.67
266	266	GOTOOR	308	321	0	629	162	179	341	54.21
267	267	Gotoor	305	315	0	620	174	175	349	56.29
268	268	GOTOOR	294	300	0	594	218	170	388	65.32
269	269	Kondronpally	104	99	0	203	49	49	98	48.28
270	270	Kondranpally	303	308	0	611	241	233	474	77.58
		<b>Total:-</b>	<b>106327</b>	<b>108000</b>	<b>2</b>	<b>214329</b>	<b>63582</b>	<b>65920</b>	<b>129502</b>	<b>60.42</b>

*mary*  
Asst,Returning Officer  
73-Narayanpet Assembly Segment  
Within-11-Mahabubnagar-PC.  
*g*

*all*  
**RETURNING OFFICER**  
11-Mahabubnagar Parliamentary Constituency

# VOTER TURNOUT REPORT

ELECTIONS TO THE HOP-2019 OF 74-MAHABUBNAGAR ASSEMBLY  
SEGMENT WITHIN 11-MAHABUBNAGAR PARLIAMENTARY CONSTITUENCY

Sl. No	Polling Station		No. of Electors				Voter turnout				Percentage (%)
	Ps. No	PS Name	Male	Female	Others	Total	Male	Female	Others	Total	
1	1	Vepur	544	587	0	1131	353	365	0	718	63.5
2	2	Vepur	441	443	0	884	318	327	0	645	73.0
3	3	Vepur	441	485	0	926	307	334	0	641	69.2
4	4	Ramannapally	321	314	0	635	240	233	0	473	74.5
5	5	Kistampally	312	291	0	603	211	220	0	431	71.5
6	6	Kistampally	343	302	0	645	128	130	0	258	40.0
7	7	Shaikpally	329	310	0	639	214	200	0	414	64.8
8	8	Shaikpally	287	322	0	609	140	168	0	308	50.6
9	9	Ayodyanagar	307	287	0	594	126	135	0	261	43.9
10	10	Gondyal	553	542	0	1095	345	307	0	652	59.5
11	11	Gondyal	499	494	0	993	311	324	0	635	63.9
12	12	Lingannapally	535	500	0	1035	271	329	0	600	58.0
13	13	Munimoksham	484	515	0	999	317	312	0	629	63.0
14	14	Munimoksham	373	392	0	765	236	242	0	478	62.5
15	15	Madaram	297	308	0	605	177	185	0	362	59.8
16	16	Madharam	316	301	0	617	182	185	0	367	59.5
17	17	Yaronipally	238	230	0	468	191	183	0	374	79.9
18	18	Hanwada	549	547	0	1096	430	430	0	860	78.5
19	19	Hanwada	560	567	1	1128	430	395	0	825	73.1
20	20	Hanwada	458	398	0	856	332	296	0	628	73.4
21	21	Hanwada	459	467	0	926	372	369	0	741	80.0
22	22	Sallonipally	423	393	0	816	320	301	0	621	76.1
23	23	Sallonipally	348	327	0	675	209	203	0	412	61.0
24	24	Konagattupally	293	293	0	586	212	201	0	413	70.5
25	25	Konagattupally	288	299	0	587	224	207	0	431	73.4
26	26	Naginonipally	563	510	0	1073	428	415	0	843	78.6
27	27	Ibrahimbad	549	580	0	1129	335	363	0	698	61.8
28	28	Ibrahimbad	368	328	0	696	219	200	0	419	60.2
29	29	Tirumalagiri	349	364	0	713	216	241	0	457	64.1
30	30	Buddharam	594	495	0	1089	421	353	0	774	71.1
31	31	Budharam	307	370	0	677	153	199	0	352	52.0
32	32	Guddimalkapur	393	442	0	835	262	270	0	532	63.7
33	33	Guddi Malkapur	290	258	0	548	187	165	0	352	64.2
34	34	Dhachakpalli	423	450	1	874	314	329	0	643	73.6
35	35	Tankara	436	446	0	882	359	361	0	720	81.6

Sl. No	Polling Station		No. of Electors				Voter turnout				Percentage (%)
	Ps. No	PS Name	Male	Female	Others	Total	Male	Female	Others	Total	
36	36	Tankara	373	387	0	760	299	312	0	611	80.4
37	37	Tankara	409	366	0	775	306	283	0	589	76.0
38	38	Tankara	257	271	0	528	186	187	0	373	70.6
39	39	Pedda Darpally	493	462	0	955	332	316	0	648	67.9
40	40	Pedda Darpalli	501	482	1	984	353	300	0	653	66.4
41	41	Kotha Pet	379	412	0	791	300	275	0	575	72.7
42	42	Kothapet	385	374	0	759	280	267	0	547	72.1
43	43	Kothapet	382	357	0	739	207	199	0	406	54.9
44	44	Kothapet	287	251	0	538	138	151	0	289	53.7
45	45	Chinnadarpalli	532	536	0	1068	448	415	0	863	80.8
46	46	Chinnadarpalli	517	504	0	1021	418	388	0	806	78.9
47	47	Chirmalkucha Tanda	504	521	0	1025	373	386	0	759	74.0
48	48	Fathepur	306	316	0	622	210	208	0	418	67.2
49	49	Fatehpur	526	504	0	1030	381	352	0	733	71.2
50	50	Jainnalli Pur	432	459	0	891	349	355	0	704	79.0
51	51	Jainnalli Pur	390	406	1	797	260	248	0	508	63.7
52	52	Venkatapur	320	302	0	622	230	232	0	462	74.3
53	53	Venkatapur	539	534	0	1073	302	323	0	625	58.2
54	54	Venkatapur	421	413	0	834	251	224	0	475	57.0
55	55	Kotakadira	483	485	0	968	317	322	0	639	66.0
56	56	Kotakadira	244	257	0	501	170	195	0	365	72.9
57	57	Obulaipally	277	322	0	599	217	236	0	453	75.6
58	58	Obulaipally	293	284	0	577	211	200	0	411	71.2
59	59	Pothanpally	506	509	0	1015	374	378	0	752	74.1
60	60	Pothanpally	411	426	0	837	235	245	0	480	57.3
61	61	Machanpally	436	452	0	888	346	317	0	663	74.7
62	62	Machanpally	387	374	0	761	237	234	0	471	61.9
63	63	Ramchandrapur	505	474	0	979	376	374	0	750	76.6
64	64	Ramchandrapur	498	455	0	953	375	360	0	735	77.1
65	65	Allipur	443	428	0	871	350	345	0	695	79.8
66	66	Dharmapur	532	498	0	1030	421	373	0	794	77.1
67	67	Dharmapur	477	497	0	974	375	384	0	759	77.9
68	68	Chowderpally	535	545	0	1080	431	451	0	882	81.7
69	69	Zamistapur	483	488	0	971	374	366	0	740	76.2
70	70	Zamistapur	497	495	0	992	389	337	0	726	73.2
71	71	Kodur	494	510	0	1004	361	371	0	732	72.9
72	72	Kodur	541	531	0	1072	368	384	0	752	70.1
73	73	Appaipally	408	405	0	813	305	301	0	606	74.5

Sl. No	Polling Station		No. of Electors				Voter turnout				Percentage (%)
	Ps. No	PS Name	Male	Female	Others	Total	Male	Female	Others	Total	
74	74	Bokkalonipally	372	372	0	744	281	284	0	565	75.9
75	75	Bokkalonipally	323	303	0	626	242	249	0	491	78.4
76	76	Thimmasanipally	465	471	0	936	344	340	0	684	73.1
77	77	Thimmsanipally, Venkateshwara Colony	378	401	0	779	277	282	0	559	71.8
78	78	Venkateshwara Colony	525	476	0	1001	275	241	0	516	51.5
79	79	Venkateshwara Colony	520	526	0	1046	249	252	0	501	47.9
80	80	Yenugonda	569	554	0	1123	307	284	0	591	52.6
81	81	Yenugonda	523	493	0	1016	260	238	0	498	49.0
82	82	Yenugonda	402	402	0	804	200	173	0	373	46.4
83	83	Yenugonda	677	690	0	1367	439	390	0	829	60.6
84	84	Yenugonda	490	448	0	938	216	219	0	435	46.4
85	85	Yenugonda	354	342	0	696	191	195	0	386	55.5
86	86	Yenugonda	328	376	0	704	254	291	0	545	77.4
87	87	Yenugonda	519	495	0	1014	228	213	0	441	43.5
88	88	Housing Board, Appanapally	584	515	0	1099	394	374	0	768	69.9
89	89	Appanapally	541	428	0	969	286	284	0	570	58.8
90	90	Yedira	572	533	0	1105	389	337	0	726	65.7
91	91	Yedira	579	541	0	1120	393	381	0	774	69.1
92	92	Housing Board Colony	321	278	0	599	206	177	0	383	63.9
93	93	Housing Board	509	548	0	1057	299	293	0	592	56.0
94	94	Yedira	380	377	0	757	194	182	0	376	49.7
95	95	Srinivasa Colony	643	576	0	1219	303	272	0	575	47.2
96	96	Srinivasa Colony	625	644	0	1269	320	288	0	608	47.9
97	97	Srinivasa Colony	484	454	0	938	224	193	0	417	44.5
98	98	Padmavathi Colony	640	627	0	1267	365	370	0	735	58.0
99	99	Padmavathi Colony	168	194	0	362	104	113	0	217	59.9
100	100	Palkonda	429	439	0	868	352	329	0	681	78.5
101	101	Palkonda	507	529	0	1036	342	375	0	717	69.2
102	102	Palkonda (Marlu)	353	334	0	687	177	177	0	354	51.5
103	103	Palkonda (Marlu)	642	625	0	1267	355	352	0	707	55.8
104	104	Palkonda (Marlu)	391	391	0	782	202	214	0	416	53.2
105	105	Mettugadda	451	433	0	884	215	201	0	416	47.1
106	106	Mettugadda	389	371	0	760	207	181	0	388	51.1
107	107	Teachers Colony	315	336	0	651	185	160	0	345	53.0
108	108	Teachers Colony	566	513	0	1079	241	233	0	474	43.9
109	109	Teachers Colony	463	466	0	929	259	227	0	486	52.3

Sl. No	Polling Station		No. of Electors				Voter turnout				Percentage (%)
	Ps. No	PS Name	Male	Female	Others	Total	Male	Female	Others	Total	
110	110	Shah Shab Gutta	447	438	0	885	220	240	0	460	52.0
111	111	Shah Shab Gutta	355	346	0	701	175	167	0	342	48.8
112	112	Shah Shab Gutta	320	329	0	649	203	187	0	390	60.1
113	113	Shah Shab Gutta	306	292	0	598	175	147	0	322	53.8
114	114	Shah Shab Gutta	235	252	0	487	113	83	0	196	40.2
115	115	Shah Shab Gutta	340	296	0	636	171	144	0	315	49.5
116	116	Shah Shab Gutta	370	413	0	783	193	229	0	422	53.9
117	117	Shah Shab Gutta	556	577	0	1133	299	258	0	557	49.2
118	118	Shah Shab Gutta	259	243	0	502	150	142	0	292	58.2
119	119	Shah Shab Gutta	289	297	0	586	156	157	0	313	53.4
120	120	Shah Shab Gutta	415	391	0	806	231	203	0	434	53.8
121	121	New Town	375	385	0	760	215	208	0	423	55.7
122	122	New Town	257	235	0	492	159	135	0	294	59.8
123	123	New Town	262	262	0	524	130	131	0	261	49.8
124	124	New Town	307	284	0	591	142	122	0	264	44.7
125	125	Marlu	615	634	0	1249	339	338	0	677	54.2
126	126	Marlu	603	555	0	1158	300	295	0	595	51.4
127	127	Marlu	396	368	0	764	191	181	0	372	48.7
128	128	B K Reddy Colony	571	538	0	1109	299	290	0	589	53.1
129	129	B K Reddy Colony	333	294	0	627	181	167	0	348	55.5
130	130	Christianpally	504	487	0	991	214	223	0	437	44.1
131	131	Christianpally	480	526	0	1006	298	310	0	608	60.4
132	132	Christianpally	611	643	0	1254	325	357	0	682	54.4
133	133	Christianpally	620	654	0	1274	318	315	0	633	49.7
134	134	Balajinagar	624	660	0	1284	338	318	0	656	51.1
135	135	Balajinagar	378	395	0	773	248	253	0	501	64.8
136	136	Konapalamoor	314	261	0	575	139	143	0	282	49.0
137	137	Konapalamoor	280	274	0	554	179	182	0	361	65.2
138	138	Konapalamoor	255	246	0	501	99	80	0	179	35.7
139	139	Bhageeratha Colony	678	665	0	1343	315	368	0	683	50.9
140	140	Bhageeratha Colony	478	487	0	965	168	140	0	308	31.9
141	141	Bhageeratha Colony	660	664	0	1324	390	352	0	742	56.0
142	142	Bhageeratha Colony	487	471	0	958	267	236	0	503	52.5
143	143	New Town	518	536	0	1054	282	274	0	556	52.8
144	144	New Town	447	495	0	942	267	295	0	562	59.7
145	145	New Town	419	407	0	826	293	260	0	553	66.9
146	146	New Town	337	319	0	656	203	182	0	385	58.7
147	147	Ramaiah Bowli	680	617	0	1297	376	326	0	702	54.1


Sl. No	Polling Station		No. of Electors				Voter turnout				Percentage (%)
	Ps. No	PS Name	Male	Female	Others	Total	Male	Female	Others	Total	
148	148	Ramaiah Bowli	516	507	0	1023	310	311	0	621	60.7
149	149	Ramaiah Bowli	414	395	0	809	232	195	0	427	52.8
150	150	Ramaiah Bowli	447	420	0	867	275	266	0	541	62.4
151	151	Shiva Shakthi Nagar	540	522	0	1062	350	317	0	667	62.8
152	152	Shiva Shakthi Nagar	579	510	0	1089	329	285	0	614	56.4
153	153	Shiva Shakthi Nagar	364	401	0	765	255	237	0	492	64.3
154	154	Konapalamoor	409	416	0	825	266	250	0	516	62.5
155	155	Kona Palamoor	341	420	0	761	245	289	0	534	70.2
156	156	Konapalamoor	430	409	0	839	260	230	0	490	58.4
157	157	Konapalamoor	429	405	0	834	280	246	0	526	63.1
158	158	Hanmanpura	621	636	0	1257	409	360	0	769	61.2
159	159	Hanmanpura	504	515	0	1019	313	330	0	643	63.1
160	160	Hanmanpura	329	374	0	703	181	201	0	382	54.3
161	161	Hanmanpura	429	473	0	902	261	301	0	562	62.3
162	162	Hanmanpura	412	338	0	750	244	187	0	431	57.5
163	163	Bandameedipally	384	378	0	762	249	217	0	466	61.2
164	164	Bandameedipally	492	481	0	973	298	274	0	572	58.8
165	165	Bandameedipally	372	356	0	728	269	273	0	542	74.5
166	166	Bandameedipally	486	466	0	952	336	337	0	673	70.7
167	167	Bandameedipally	480	484	0	964	306	307	0	613	63.6
168	168	Veerannapet	462	486	0	948	356	381	0	737	77.7
169	169	Hanuman Pura	406	424	0	830	294	298	0	592	71.3
170	170	Veerannapet	483	485	0	968	337	361	0	698	72.1
171	171	Veerannapet	243	282	0	525	179	217	0	396	75.4
172	172	Veerannapet	547	605	0	1152	392	447	0	839	72.8
173	173	Kummarwadi	374	383	0	757	240	254	0	494	65.3
174	174	Vallabh Nagar	264	258	0	522	175	147	0	322	61.7
175	175	Vallabh Nagar	280	304	0	584	183	162	0	345	59.1
176	176	Ganesh Nagar	391	410	0	801	242	251	0	493	61.5
177	177	Ganesh Nagar	479	498	0	977	319	321	0	640	65.5
178	178	Bandla Geri	351	350	0	701	227	228	0	455	64.9
179	179	Bandla Geri	239	269	0	508	171	185	0	356	70.1
180	180	Kummarwadi	333	310	0	643	218	225	0	443	68.9
181	181	Kummarwadi	465	506	0	971	322	316	0	638	65.7
182	182	Kummarwadi	506	531	0	1037	375	396	0	771	74.3
183	183	Brahman Wadi	262	306	0	568	184	214	0	398	70.1
184	184	Brahman Wadi	286	302	0	588	168	175	0	343	58.3
185	185	Ravindranagar	378	353	0	731	259	228	0	487	66.6



Sl. No	Polling Station		No. of Electors				Voter turnout				Percentage (%)
	Ps. No	PS Name	Male	Female	Others	Total	Male	Female	Others	Total	
186	186	Ravindranagar	285	309	0	594	185	192	0	377	63.5
187	187	Ravindranagar	379	368	0	747	243	217	0	460	61.6
188	188	Ram Nagar	400	405	0	805	250	235	0	485	60.2
189	189	Ram Nagar	323	302	0	625	183	189	0	372	59.5
190	190	Gandhi Nagar	232	248	0	480	150	142	0	292	60.8
191	191	Vepurigeri	415	378	0	793	272	248	0	520	65.6
192	192	Vepurigeri	332	382	0	714	232	242	0	474	66.4
193	193	Market Road	319	323	0	642	215	223	0	438	68.2
194	194	Market Road	485	450	0	935	282	244	0	526	56.3
195	195	Veerannapet	361	343	0	704	208	182	0	390	55.4
196	196	Madina Majid	488	487	0	975	288	302	0	590	60.5
197	197	Madina Majid	317	292	0	609	188	146	0	334	54.8
198	198	Veerannapet	316	333	0	649	202	197	0	399	61.5
199	199	Veerannapet	301	341	0	642	232	236	0	468	72.9
200	200	Veerannapet	238	232	0	470	143	142	0	285	60.6
201	201	Veerannapet	298	329	0	627	189	200	0	389	62.0
202	202	Veerannapet	341	352	0	693	242	262	0	504	72.7
203	203	Veerannapet	427	443	0	870	282	285	0	567	65.2
204	204	Veerannapet	415	383	0	798	248	215	0	463	58.0
205	205	Veerannapet	459	442	0	901	295	274	0	569	63.2
206	206	Veerannapet	237	223	0	460	140	133	0	273	59.3
207	207	Veerannapet	490	469	0	959	343	302	0	645	67.3
208	208	Veerannapet	459	447	0	906	286	287	0	573	63.2
209	209	Td Gutta	506	543	0	1049	286	301	0	587	56.0
210	210	Td Gutta	449	440	0	889	324	330	0	654	73.6
211	211	Td Gutta	357	363	0	720	249	249	0	498	69.2
212	212	Td Gutta	125	120	0	245	76	69	0	145	59.2
213	213	Td Gutta	571	580	0	1151	378	344	0	722	62.7
214	214	Collector Banglow Area	257	299	0	556	174	187	0	361	64.9
215	215	Collector Banglow Area	541	544	0	1085	389	350	0	739	68.1
216	216	Collector Banglow Area	355	422	0	777	249	274	0	523	67.3
217	217	Collector Banglow Area	461	447	0	908	276	257	0	533	58.7
218	218	Collector Banglow Area	377	369	0	746	213	227	0	440	59.0
219	219	New Gunj	452	496	1	949	308	305	1	614	64.7
220	220	New Gunj	289	348	0	637	199	251	0	450	70.6
221	221	Kidwaipet	474	530	0	1004	329	339	0	668	66.5
222	222	New Gunj	547	593	0	1140	352	330	0	682	59.8

Sl. No	Polling Station		No. of Electors				Voter turnout				Percentage (%)
	Ps. No	PS Name	Male	Female	Others	Total	Male	Female	Others	Total	
223	223	New Gunj	545	538	0	1083	335	317	0	652	60.2
224	224	New Gunj	276	298	0	574	168	173	0	341	59.4
225	225	New Gunj	278	260	0	538	155	145	0	300	55.8
226	226	New Gunj	328	324	0	652	185	150	0	335	51.4
227	227	Sanjay Nagar	535	506	0	1041	289	273	0	562	54.0
228	228	Sanjay Nagar	405	457	1	863	286	281	0	567	65.7
229	229	Sanjay Nagar	559	533	0	1092	390	348	0	738	67.6
230	230	Sanjay Nagar	496	502	0	998	328	355	0	683	68.4
231	231	Sanjay Nagar	515	544	0	1059	353	392	0	745	70.3
232	232	Boyapally	417	369	0	786	314	272	0	586	74.6
233	233	Boyapally	442	445	0	887	341	325	0	666	75.1
234	234	Boyapally	506	488	0	994	383	375	0	758	76.3
235	235	Boyapally	509	506	0	1015	371	322	0	693	68.3
236	236	Mothinagar	312	333	0	645	208	206	0	414	64.2
237	237	Mothinagar	337	338	0	675	220	225	0	445	65.9
238	238	Mothinagar	486	468	0	954	340	324	0	664	69.6
239	239	Mothinagar	608	587	0	1195	389	351	0	740	61.9
240	240	Police Line	502	521	0	1023	311	310	0	621	60.7
241	241	Police Line	407	408	2	817	252	248	0	500	61.2
242	242	Police Line	347	324	0	671	158	146	0	304	45.3
243	243	Police Line	250	265	0	515	128	102	0	230	44.7
244	244	Palsabgutta	406	424	0	830	212	205	0	417	50.2
245	245	Palsabgutta	355	338	0	693	163	156	0	319	46.0
246	246	Palsabgutta	395	404	0	799	243	245	0	488	61.1
247	247	Palsabgutta	236	248	0	484	131	125	0	256	52.9
248	248	Rajendranagar	432	442	0	874	239	227	0	466	53.3
249	249	Rajendranagar	754	690	0	1444	285	260	0	545	37.7
250	250	Rajendranagar	352	343	0	695	147	133	0	280	40.3
251	251	Rajendranagar	526	494	0	1020	201	230	0	431	42.3
252	252	Rajendranagar	400	358	0	758	186	134	0	320	42.2
253	253	Rajendranagar	359	381	0	740	190	202	0	392	53.0
254	254	Rajendranagar	428	554	0	982	224	251	0	475	48.4
255	255	Rajendranagar	648	597	0	1245	392	348	0	740	59.4
256	256	Rajendranagar	261	322	0	583	138	161	0	299	51.3
257	257	Rajendranagar	223	208	0	431	117	105	0	222	51.5
258	258	Bayamathota	332	330	0	662	194	185	0	379	57.3
259	259	New Prem Nagar	516	579	0	1095	324	342	0	666	60.8
260	260	New Prem Nagar	415	422	0	837	248	223	0	471	56.3
261	261	New Prem Nagar	262	264	0	526	152	162	0	314	59.7

Sl. No	Polling Station		No. of Electors				Voter turnout				Percentage (%)
	Ps. No	PS Name	Male	Female	Others	Total	Male	Female	Others	Total	
262	262	New Prem Nagar	424	377	0	801	253	242	0	495	61.8
263	263	Doddalonipally	408	543	0	951	279	349	0	628	66.0
264	264	Doddalonipally	488	609	0	1097	310	430	0	740	67.5
265	265	Doddalonipally	555	413	0	968	365	327	0	692	71.5
266	266	Mothinagar	442	454	0	896	256	246	0	502	56.0
267	267	Divitipally	587	669	0	1256	474	466	0	940	74.8
268	268	Divitipally	128	137	0	265	117	114	0	231	87.2
<b>Total ::</b>			<b>113248</b>	<b>113143</b>	<b>8</b>	<b>226399</b>	<b>71034</b>	<b>69508</b>	<b>1</b>	<b>140543</b>	<b>62.08</b>

  
 ASST. RETURNING OFFICER,  
 74-MAHABUBNAGAR ASSEMBLY SEGMENT  
 WITHIN 11-MAHABUBNAGAR P.C

  
**RETURNING OFFICER**  
 11-Mahabubnagar Parliamentary Constituency

76-Devarakodre

**Polling Station wise voter turnout has to be entered only after completion of Poll**

S.No	PS No	PS Name	Location Type	PS Type	Electors Male	Electors Female	Electors Other	Electors Total	Voter Male	Voter Female	Voter Other	Voter Total	Percentage
1	1	Amista Pur	M	G	532	539	0	1071	338	384	0	722	67.4
2	2	Amista Pur	M	G	420	442	0	862	308	326	0	634	73.5
3	3	Amistapur	M	G	473	456	0	929	377	370	0	747	80.4
4	4	Amistapur	M	G	473	477	0	950	391	392	0	783	82.4
5	5	Siddaipally	M	G	430	460	0	890	350	359	0	709	79.7
6	6	Bhoothpur	M	G	518	502	0	1020	401	360	0	761	74.6
7	7	Bhuthpur	M	G	404	327	0	731	291	224	0	515	70.5
8	8	Bhoothpur	M	G	464	424	0	888	313	257	0	570	64.2
9	9	Bhoothpoor	M	G	370	536	0	906	293	320	0	613	67.7
10	10	Bhoothpur	M	G	470	455	0	925	324	310	0	634	68.5
11	11	Goplapoor	M	G	430	415	0	845	317	317	0	634	75.0
12	12	Kothur	M	G	315	302	0	617	218	217	0	435	70.5
13	13	Kothur	M	G	304	312	0	616	192	208	0	400	64.9
14	14	Tadiparthi	M	G	311	320	0	631	237	223	0	460	72.9
15	15	Tadiparthi	M	G	352	361	0	713	272	252	0	524	73.5
16	16	Hasnapur	M	G	467	464	0	931	349	341	0	690	74.1
17	17	Sherpally	M	G	305	303	0	608	227	216	0	443	72.9
18	18	Potulamadugu	M	G	540	542	0	1082	401	380	0	781	72.2
19	19	Potulamadugu	M	G	455	460	0	915	341	339	0	680	74.3
20	20	Annasagar	M	G	442	458	0	900	294	313	0	607	67.4
21	21	Annasagar	M	G	377	396	0	773	291	302	0	593	76.7
22	22	Ravulapally	M	G	277	246	0	523	217	192	0	409	78.2
23	23	Tatikonda	M	G	518	501	0	1019	299	311	0	610	59.9
24	24	Tatikonda	M	G	358	347	0	705	236	218	0	454	64.4
25	25	Tatikonda	M	G	430	464	0	894	309	305	0	614	68.7
26	26	Tatikonda	M	G	326	329	0	655	250	219	0	469	71.6
27	27	Ippalapalli	M	G	296	338	0	634	222	204	0	426	67.2
28	28	IPPALAPALLI	M	G	260	297	0	557	172	174	0	346	62.1
29	29	Kappeta	M	G	309	306	0	615	227	208	0	435	70.7
30	30	KAPPETA	M	G	272	296	0	568	175	212	0	387	68.1
31	31	Patha Molgara	M	G	473	513	0	986	309	309	0	618	62.7
32	32	Kotta Molgara	M	G	467	467	0	934	305	306	0	611	65.4

S.No	PS No	PS Name	Location Type	PS Type	Electors Male	Electors Female	Electors Other	Electors Total	Voter Male	Voter Female	Voter Other	Voter Total	Percentage
33	33	Kotta Molgara	M	G	416	395	0	811	288	268	0	556	68.6
34	34	Karivena	M	G	468	432	0	900	296	281	0	577	64.1
35	35	Karivena	M	G	522	505	0	1027	370	324	0	694	67.6
36	36	Karivena	M	G	377	395	0	772	237	252	0	489	63.3
37	37	Karivena	M	G	356	344	0	700	223	220	0	443	63.3
38	38	Maddigatlaa (Y)	M	G	321	303	0	624	188	179	0	367	58.8
39	39	MADDIGATALA	M	G	302	281	0	583	180	183	0	363	62.3
40	40	Maddi Gatla (Y)	M	G	524	527	0	1051	297	324	0	621	59.1
41	41	Yelkicherla	M	G	401	373	0	774	251	249	0	500	64.6
42	42	Yelkicherla	M	G	370	339	0	709	258	267	0	525	74.0
43	43	Yelkicherla	M	G	319	348	0	667	226	245	0	471	70.6
44	44	Yelkicherla	M	G	317	316	0	633	223	207	0	430	67.9
45	45	Bhattupalli	M	G	300	320	0	620	221	237	0	458	73.9
46	46	Nandi Pet	M	G	526	542	0	1068	318	332	0	650	60.9
47	47	Dasaripally	M	G	420	414	0	834	229	227	0	456	54.7
48	48	Rachala	M	G	446	390	0	836	247	210	0	457	54.7
49	49	Rachala	M	G	302	330	0	632	172	181	0	353	55.9
50	50	Rachala	M	G	304	283	1	588	176	179	0	355	60.4
51	51	Rachala	M	G	238	245	0	483	144	154	0	298	61.7
52	52	Ponnakal	M	G	363	328	0	691	205	198	0	403	58.3
53	53	Ponnakal	M	G	258	372	0	630	157	204	0	361	57.3
54	54	Ponnakal	M	G	303	248	0	551	182	111	0	293	53.2
55	55	Ponnakal	M	G	277	283	0	560	166	170	0	336	60.0
56	56	Kommireddy Pally	M	G	338	341	0	679	211	231	0	442	65.1
57	57	Kommireddy Pally	M	G	407	389	0	796	270	252	0	522	65.6
58	58	Tunkinipur	M	G	299	284	0	583	190	179	0	369	63.3
59	59	Vemula	M	G	345	307	0	652	225	208	0	433	66.4
60	60	Vemula	M	G	331	364	0	695	224	248	0	472	67.9
61	61	Vemula	M	G	366	350	0	716	224	231	0	455	63.5
62	62	Vemula	M	G	339	318	0	657	238	219	0	457	69.6
63	63	Shakrapur	M	G	465	440	0	905	260	262	0	522	57.7
64	64	Shakrapur	M	G	303	287	0	590	195	202	0	397	67.3

S.No	PS No	PS Name	Location Type	PS Type	Electors Male	Electors Female	Electors Other	Electors Total	Voter Male	Voter Female	Voter Other	Voter Total	Percentage
65	65	Gajulapet	M	G	330	373	0	703	234	258	0	492	70.0
66	66	Gajulapet	M	G	372	407	0	779	285	300	0	585	75.1
67	67	Gajulapet	M	G	536	373	0	909	365	226	0	591	65.0
68	68	Janampet	M	G	373	383	0	756	276	256	0	532	70.4
69	69	Janampet	M	G	411	673	0	1084	271	438	0	709	65.4
70	70	Janampet	M	G	348	164	0	512	237	109	0	346	67.6
71	71	Janampet	M	G	355	254	0	609	256	189	0	445	73.1
72	72	Polkampally	M	G	546	490	0	1036	386	334	0	720	69.5
73	73	Polkampally	M	G	346	408	0	754	253	276	0	529	70.2
74	74	Thimmapoor	M	G	309	298	0	607	197	179	0	376	61.9
75	75	Musapet	M	G	414	415	0	829	225	214	0	439	53.0
76	76	Musapet	M	G	258	241	0	499	137	124	0	261	52.3
77	77	Musapet	M	G	493	484	0	977	296	311	0	607	62.1
78	78	Sankalmaddi	M	G	272	267	0	539	141	147	0	288	53.4
79	79	Nijalapur	M	G	537	515	0	1052	319	298	0	617	58.7
80	80	Nijalapur	M	G	543	506	0	1049	333	307	0	640	61.0
81	81	Kandur	M	G	457	467	0	924	254	261	0	515	55.7
82	82	Kandur	M	G	417	478	0	895	215	246	0	461	51.5
83	83	Kandur	M	G	495	476	0	971	298	268	0	566	58.3
84	84	Kandur	M	G	245	238	0	483	144	138	0	282	58.4
85	85	Kandur	M	G	236	246	0	482	138	141	0	279	57.9
86	86	Sha Kha Pur	M	G	333	338	0	671	253	233	0	486	72.4
87	87	Shakhapur	M	G	333	331	0	664	216	220	0	436	65.7
88	88	Gudi Banda	M	G	367	400	0	767	218	222	0	440	57.4
89	89	Gudi Banda	M	G	408	404	0	812	232	213	0	445	54.8
90	90	Katavaram	M	G	373	387	0	760	230	245	0	475	62.5
91	91	Timmayyapally	M	G	349	364	0	713	206	223	0	429	60.2
92	92	Thimmaya Pally	M	G	399	350	0	749	224	221	0	445	59.4
93	93	Addakal	M	G	406	418	0	824	267	275	0	542	65.8
94	94	Addakal	M	G	390	378	0	768	239	226	0	465	60.5
95	95	Addakal	M	G	569	368	0	937	352	224	0	576	61.5
96	96	Addakal	M	G	336	510	0	846	200	290	0	490	57.9

S.No	PS No	PS Name	Location Type	PS Type	Electors Male	Electors Female	Electors Other	Electors Total	Voter Male	Voter Female	Voter Other	Voter Total	Percentage
97	97	Devarakadra	M	G	488	522	0	1010	367	395	0	762	75.4
98	98	Devarakadra	M	G	475	488	0	963	321	363	0	684	71.0
99	99	Devarakadra	M	G	388	409	0	797	302	324	0	626	78.5
100	100	Devarakadra	M	G	545	570	0	1115	419	364	0	783	70.2
101	101	Devarakadra	M	G	578	563	0	1141	406	346	0	752	65.9
102	102	Devarakadra	M	G	386	422	0	808	266	299	0	565	69.9
103	103	Devarkadra	M	G	298	275	0	573	229	208	0	437	76.3
104	104	Chowdar Pally	M	G	538	532	0	1070	351	343	0	694	64.9
105	105	Hajilapur	M	G	455	486	0	941	292	348	0	640	68.0
106	106	Baswaipally	M	G	338	346	0	684	195	199	0	394	57.6
107	107	Baswai Pally	M	G	318	349	0	667	185	235	0	420	63.0
108	108	Laxmipalli	M	G	314	276	0	590	214	189	0	403	68.3
109	109	LAXMIPALLY	M	G	287	290	0	577	194	192	0	386	66.9
110	110	Baswapur	M	G	329	324	0	653	253	238	0	491	75.2
111	111	Baswapur	M	G	280	315	0	595	246	235	0	481	80.8
112	112	Nagaram	M	G	492	434	0	926	345	321	0	666	71.9
113	113	Nagaram	M	G	380	409	0	789	263	300	0	563	71.4
114	114	Peddarajamoor	M	G	500	465	0	965	361	320	0	681	70.6
115	115	Chinna Rajamoor	M	G	311	323	0	634	236	237	0	473	74.6
116	116	CHINNA RAJAMOOR	M	G	258	287	0	545	181	186	0	367	67.3
117	117	Bollaram	M	G	363	360	0	723	220	216	0	436	60.3
118	118	Bollaram	M	G	295	304	0	599	195	187	0	382	63.8
119	119	Bolloni Tanda	M	G	132	124	0	256	39	51	0	90	35.2
120	120	Ajilapoor	M	G	379	401	0	780	267	266	0	533	68.3
121	121	Ajilapur	M	G	257	241	0	498	185	163	0	348	69.9
122	122	Gaddegudem	M	G	474	433	0	907	310	311	0	621	68.5
123	123	Gaddegudem	M	G	364	343	0	707	234	232	0	466	65.9
124	124	Venkatai Pally	M	G	460	503	0	963	193	213	0	406	42.2
125	125	Venkatai Pally	M	G	362	359	0	721	210	229	0	439	60.9
126	126	Gurakonda	M	G	536	512	0	1048	307	306	0	613	58.5
127	127	Gurakonda	M	G	416	387	0	803	288	254	0	542	67.5
128	128	Pedda Goplapoor	M	G	286	294	0	580	194	208	0	402	69.3

S.No	PS No	PS Name	Location Type	PS Type	Electors Male	Electors Female	Electors Other	Electors Total	Voter Male	Voter Female	Voter Other	Voter Total	Percentage
129	129	Dokur	M	G	553	530	0	1083	371	329	0	700	64.6
130	130	Dokur	M	G	562	604	0	1166	382	399	0	781	67.0
131	131	Jeenugurala	M	G	479	521	0	1000	314	318	0	632	63.2
132	132	Jeenugurala	M	G	319	322	0	641	249	229	0	478	74.6
133	133	Meengoni Pally	M	G	346	338	0	684	250	246	0	496	72.5
134	134	Gudibanda	M	G	322	320	0	642	233	205	0	438	68.2
135	135	GUDIBANDA	M	G	262	314	0	576	203	223	0	426	74.0
136	136	Gopan Pally	M	G	590	590	0	1180	378	374	0	752	63.7
137	137	Gopan Pally	M	G	550	556	0	1106	351	353	0	704	63.7
138	138	Putta Pally	M	G	359	375	0	734	272	251	0	523	71.3
139	139	Koukuntla	M	G	488	483	0	971	291	313	0	604	62.2
140	140	Koukuntla	M	G	511	539	0	1050	354	368	0	722	68.8
141	141	Koukuntla	M	G	373	359	0	732	244	256	0	500	68.3
142	142	Koukuntla	M	G	318	313	0	631	223	197	0	420	66.6
143	143	Isram Pally	M	G	517	505	0	1022	283	359	0	642	62.8
144	144	Venkata Giri	M	G	385	361	0	746	238	218	0	456	61.1
145	145	Rekulam Pally	M	G	394	410	0	804	253	270	0	523	65.0
146	146	Perur	M	G	378	384	0	762	203	185	0	388	50.9
147	147	Perur	M	G	384	350	0	734	231	199	0	430	58.6
148	148	Perur .	M	G	466	413	0	879	247	254	0	501	57.0
149	149	Varne	M	G	551	555	0	1106	366	374	0	740	66.9
150	150	Muthyalampally	M	G	301	301	0	602	195	184	0	379	63.0
151	151	Muchinthala	M	G	522	516	0	1038	371	352	0	723	69.7
152	152	Muchinthala	M	G	499	501	0	1000	323	337	0	660	66.0
153	153	Appam Pally	M	G	436	433	0	869	256	266	0	522	60.1
154	154	Appam Pally	M	G	505	547	0	1052	334	360	0	694	66.0
155	155	Dasarpally	M	G	476	427	0	903	311	318	0	629	69.7
156	156	Tirumalapur	M	G	360	399	0	759	237	233	0	470	61.9
157	157	Tirumalapur	M	G	292	315	0	607	181	216	0	397	65.4
158	158	Gudur	M	G	328	345	0	673	236	248	0	484	71.9
159	159	Ammapur	M	G	418	441	0	859	296	289	0	585	68.1
160	160	Ammapur	M	G	317	325	0	642	235	228	0	463	72.1




S.No	PS No	PS Name	Location Type	PS Type	Electors Male	Electors Female	Electors Other	Electors Total	Voter Male	Voter Female	Voter Other	Voter Total	Percentage
161	161	Duppally	M	G	358	392	0	750	335	205	0	540	72.0
162	162	Duppally	M	G	513	537	0	1050	374	386	0	760	72.4
163	163	Duppally	M	G	447	462	0	909	290	328	0	618	68.0
164	164	Duppally	M	G	373	387	0	760	250	256	0	506	66.6
165	165	Kothapally	M	G	296	313	0	609	230	244	0	474	77.8
166	166	Lalkota	M	G	559	542	0	1101	389	396	0	785	71.3
167	167	Lalkota	M	G	447	468	0	915	304	340	0	644	70.4
168	168	Pallamarri	M	G	551	572	0	1123	383	389	0	772	68.7
169	169	Fareedpur	M	G	377	368	0	745	248	240	0	488	65.5
170	170	Fareedpur	M	G	455	417	0	872	259	266	0	525	60.2
171	171	Fareedpur	M	G	486	510	0	996	258	324	0	582	58.4
172	172	Seetharampet	M	G	259	283	0	542	204	194	0	398	73.4
173	173	Nelli Kondi	M	G	311	303	0	614	186	200	0	386	62.9
174	174	Nelli Kondi	M	G	519	573	0	1092	313	378	0	691	63.3
175	175	Damagn Apur	M	G	412	394	0	806	251	260	0	511	63.4
176	176	Damagnapur	M	G	355	370	0	725	217	246	0	463	63.9
177	177	Undyala	M	G	523	577	0	1100	414	416	0	830	75.5
178	178	Undyala	M	G	195	242	0	437	142	175	0	317	72.5
179	179	Undyala	M	G	425	516	0	941	301	385	0	686	72.9
180	180	Undyala	M	G	358	377	0	735	244	232	0	476	64.8
181	181	Bandarpally	M	G	433	431	0	864	325	313	0	638	73.8
182	182	Bandarpally	M	G	383	366	0	749	260	274	0	534	71.3
183	183	Vadde Man	M	G	368	397	0	765	252	256	0	508	66.4
184	184	Vadde Man	M	G	347	377	0	724	236	266	0	502	69.3
185	185	Vaddeman	M	G	243	290	0	533	181	203	0	384	72.0
186	186	Yedulapoor	M	G	284	320	0	604	205	255	0	460	76.2
187	187	C C Kunta	M	G	295	312	0	607	229	259	0	488	80.4
188	188	C C Kunta	M	G	280	313	0	593	189	210	0	399	67.3
189	189	C C Kunta	M	G	349	399	0	748	241	271	0	512	68.4
190	190	C C Kunta	M	G	288	315	0	603	204	224	0	428	71.0
191	191	C C Kunta	M	G	471	536	0	1007	335	390	0	725	72.0
192	192	C C Kunta	M	G	445	438	0	883	314	310	0	624	70.7

S.No	PS No	PS Name	Location Type	PS Type	Electors Male	Electors Female	Electors Other	Electors Total	Voter Male	Voter Female	Voter Other	Voter Total	Percentage
193	193	Maddur	M	G	299	338	0	637	217	225	0	442	69.4
194	194	Maddur	M	G	298	328	0	626	216	236	0	452	72.2
195	195	Allipur	M	G	517	545	0	1062	356	389	0	745	70.2
196	196	Kurumurthy	M	G	396	422	0	818	314	319	0	633	77.4
197	197	Kurumurthy	M	G	320	375	0	695	262	308	0	570	82.0
198	198	Konnur	M	G	491	451	0	942	303	272	0	575	61.0
199	199	Konnur	M	G	384	386	0	770	226	226	0	452	58.7
200	200	Konnur	M	G	297	271	0	568	155	141	0	296	52.1
201	201	Dwaraka Nagar	M	G	215	262	0	477	126	125	0	251	52.6
202	202	Dwarakanagar	M	G	273	238	0	511	119	106	0	225	44.0
203	203	Narsingapoor	M	G	555	514	0	1069	366	353	0	719	67.3
204	204	Nelvidi	M	G	400	408	0	808	269	270	0	539	66.7
205	205	Tirumalayapally	M	G	468	491	1	960	334	340	0	674	70.2
206	206	Tirumalayya Pally	M	G	430	429	0	859	361	343	0	704	82.0
207	207	Raman Pad	M	G	372	371	0	743	258	254	0	512	68.9
208	208	Ajjakol	M	G	308	298	0	606	197	214	0	411	67.8
209	209	Ajjakollu	M	G	362	343	0	705	216	249	0	465	66.0
210	210	Ajjakol	M	G	526	514	0	1040	290	306	0	596	57.3
211	211	Ajjakol	M	G	343	385	0	728	255	260	0	515	70.7
212	212	Danthanur	M	G	571	572	0	1143	420	414	0	834	73.0
213	213	Kotha Kota	M	G	405	381	0	786	275	269	0	544	69.2
214	214	Kotha Kota	M	G	490	482	0	972	262	264	0	526	54.1
215	215	Kotha Kota	M	G	361	398	0	759	222	248	0	470	61.9
216	216	Govindahalli	M	G	251	248	0	499	194	191	0	385	77.2
217	217	Kothakota	M	G	329	299	0	628	198	182	0	380	60.5
218	218	Kothakota	M	G	283	309	0	592	228	149	0	377	63.7
219	219	Kotha Kota	M	G	324	392	0	716	224	264	0	488	68.2
220	220	Kothakota	M	G	340	372	0	712	241	253	0	494	69.4
221	221	Kotha Kota	M	G	371	361	0	732	251	243	0	494	67.5
222	222	Kothakota	M	G	350	368	0	718	217	223	0	440	61.3
223	223	Kothakota	M	G	412	491	0	903	258	309	0	567	62.8
224	224	Kothakota	M	G	490	484	0	974	344	343	0	687	70.5

S.No	PS No	PS Name	Location Type	PS Type	Electors Male	Electors Female	Electors Other	Electors Total	Voter Male	Voter Female	Voter Other	Voter Total	Percentage
225	225	Kothakota	M	G	492	488	0	980	314	282	0	596	60.8
226	226	Kothakota	M	G	373	371	0	744	247	220	0	467	62.8
227	227	Kothakota	M	G	473	473	0	946	256	252	0	508	53.7
228	228	Kothakota	M	G	412	435	0	847	259	246	0	505	59.6
229	229	Kothakota	M	G	579	598	0	1177	362	359	0	721	61.3
230	230	Kotha Kota	M	G	384	392	0	776	264	274	0	538	69.3
231	231	Kothakota	M	G	342	329	0	671	248	224	0	472	70.3
232	232	Kotha Kota	M	G	391	390	0	781	254	237	0	491	62.9
233	233	Kothakota	M	G	420	442	0	862	262	256	0	518	60.1
234	234	Kanimetta	M	G	455	445	0	900	283	288	0	571	63.4
235	235	Kanimetta	M	G	338	303	0	641	220	197	0	417	65.1
236	236	Kanimetta	M	G	552	569	0	1121	309	329	0	638	56.9
237	237	Palem	M	G	322	361	0	683	211	229	0	440	64.4
238	238	Palem	M	G	305	317	0	622	207	203	0	410	65.9
239	239	Palem	M	G	336	366	0	702	247	259	0	506	72.1
240	240	Palem	M	G	351	380	0	731	247	259	0	506	69.2
241	241	Nirven	M	G	493	487	0	980	321	323	0	644	65.7
242	242	Ramanthapur	M	G	492	518	0	1010	271	281	0	552	54.7
243	243	Shankaram Pet	M	G	197	194	0	391	148	141	0	289	73.9
244	244	Madanapur	M	G	323	322	0	645	221	222	0	443	68.7
245	245	Madanapur	M	G	305	312	0	617	189	205	0	394	63.9
246	246	Madnapur	M	G	304	337	0	641	200	221	0	421	65.7
247	247	Madanapur	M	G	262	273	0	535	184	187	0	371	69.3
248	248	Kanaya Pally	M	G	366	381	0	747	251	279	0	530	71.0
249	249	Kanayapally	M	G	330	333	0	663	213	210	0	423	63.8
250	250	Kanaya Pally	M	G	302	350	0	652	228	251	0	479	73.5
251	251	Kanayapally	M	G	281	274	0	555	205	199	0	404	72.8
252	252	Sankireddipalli	M	G	516	544	0	1060	336	315	0	651	61.4
253	253	Sankireddy Pally	M	G	510	495	0	1005	286	275	0	561	55.8
254	254	Rayanipet	M	G	462	449	0	911	279	275	0	554	60.8
255	255	Rayanapeta	M	G	459	436	0	895	249	270	0	519	58.0
256	256	Amadabakula	M	G	414	388	0	802	282	261	0	543	67.7

S.No	PS No	PS Name	Location Type	PS Type	Electors Male	Electors Female	Electors Other	Electors Total	Voter Male	Voter Female	Voter Other	Voter Total	Percentage
257	257	Ambakula	M	G	342	311	0	653	219	203	0	422	64.6
258	258	Amadabakula	M	G	263	313	0	576	148	191	0	339	58.9
259	259	Amadabakula	M	G	263	231	0	494	159	132	0	291	58.9
260	260	Vaddevat	M	G	371	392	0	763	285	289	0	574	75.2
261	261	Vaddevat	M	G	359	373	0	732	248	252	0	500	68.3
262	262	Cherlapally	M	G	527	533	0	1060	342	359	0	701	66.1
263	263	Mummallapally	M	G	571	541	0	1112	436	440	0	876	78.8
264	264	Bhoothpur	M	G	303	301	0	604	221	224	0	445	73.7
265	265	Apparala	M	G	466	549	0	1015	286	380	0	666	65.6
266	266	Apparala	M	G	339	278	0	617	231	186	0	417	67.6
267	267	APPARALA	M	G	285	295	0	580	206	206	0	412	71.0
268	268	Ramkrishnapur	M	G	364	342	0	706	238	240	0	478	67.7
269	269	Ramakrishnapur	M	G	358	355	0	713	260	280	0	540	75.7
270	270	Pamapur	M	G	470	460	0	930	298	296	0	594	63.9
271	271	Pamapur	M	G	433	414	0	847	270	256	0	526	62.1
272	272	Natavelly	M	G	495	540	0	1035	329	324	0	653	63.1
273	273	Pedda Thanda	M	G	446	424	0	870	222	188	0	410	47.1
274	274	Miraspally	M	G	382	409	0	791	249	245	0	494	62.5
275	275	Mirasipally	M	G	382	383	0	765	256	245	0	501	65.5
276	276	Viliyamkonda	M	G	528	519	0	1047	287	261	0	548	52.3
<b>Total</b>					<b>107984</b>	<b>109228</b>	<b>2</b>	<b>217214</b>	<b>71593</b>	<b>71748</b>	<b>0</b>	<b>143341</b>	<b>66.0</b>

  
 Assistant Returning Officer  
 76-Devarkadra AC within  
 11-Mahabubnagar PC

  
**RETURNING OFFICER**  
 11-Mahabubnagar Parliamentary Constituency

**FINAL VOTER TURNOUT REPORT OF 77-MAKTHAL ASSEMBLY CONSTITUENCY WITHIN 11-Mahabubnagar PC**

PS No	Locality	Mandal	Voters				Voters voted:				Male %	Female %	% of poll
			Men	Women	Others	Total	Men	Women	Others	Total			
1	2	3	4	5	6	7	8	9	10	11	12	13	14
1	Eadavelly	Utkoor	488	455	0	943	351	339	0	690	71.93	74.51	73.17
2	Eadavelly	Utkoor	457	470	0	927	308	350	0	658	67.40	74.47	70.98
3	Pulimamidi	Utkoor	565	536	0	1101	321	289	0	610	56.81	53.92	55.40
4	Pulimamidi	Utkoor	353	331	0	684	208	199	0	407	58.92	60.12	59.50
5	Pulimamidi	Utkoor	319	316	0	635	169	177	0	346	52.98	56.01	54.49
6	Pulimamidi	Utkoor	477	473	0	950	288	306	0	594	60.38	64.69	62.53
7	Pulimamidi	Utkoor	365	385	0	750	189	207	0	396	51.78	53.77	52.80
8	Pedda Porala	Utkoor	349	360	0	709	224	265	0	489	64.18	73.61	68.97
9	Peddaporla	Utkoor	341	335	0	676	216	186	0	402	63.34	55.52	59.47
10	Pedda Porla	Utkoor	535	532	0	1067	311	310	0	621	58.13	58.27	58.20
11	Bijwar	Utkoor	387	397	0	784	248	249	0	497	64.08	62.72	63.39
12	Bijwar	Utkoor	446	435	0	881	246	269	0	515	55.16	61.84	58.46
13	Bijwar	Utkoor	256	289	0	545	152	149	0	301	59.38	51.56	55.23
14	Pata Pally	Dhanwada	383	395	0	778	239	305	0	544	62.40	77.22	69.92
15	Pathapally	Dhanwada	312	310	0	622	192	157	0	349	61.54	50.65	56.11
16	Avusalonipally	Utkoor	380	386	0	766	260	271	0	531	68.42	70.21	69.32
17	Avusalonipally	Utkoor	292	292	0	584	136	174	0	310	46.58	59.59	53.08
18	Maqdumpur	Utkoor	401	432	0	833	255	276	0	531	63.59	63.89	63.75
19	Peddajatram	Utkoor	580	604	0	1184	370	430	0	800	63.79	71.19	67.57
20	Peddajatram	Utkoor	555	600	0	1155	325	376	0	701	58.56	62.67	60.69
21	Nidugurthy	Utkoor	486	509	1	996	357	333	0	690	73.46	65.42	69.28
22	Nidugurthy	Utkoor	391	405	0	796	261	274	0	535	66.75	67.65	67.21
23	Nidugurthy	Utkoor	264	279	0	543	136	153	0	289	51.52	54.84	53.22
24	Thimmareddy Pally Tanda	Utkoor	214	218	0	432	87	107	0	194	40.65	49.08	44.91
25	Tipraspally	Utkoor	527	561	0	1088	391	429	0	820	74.19	76.47	75.37
26	Tipraspally	Utkoor	240	269	0	509	165	187	0	352	68.75	69.52	69.16
27	Vailampally	Utkoor	348	377	0	725	226	235	0	461	64.94	62.33	63.59
28	Pagidimarri	Utkoor	577	461	0	1038	276	249	0	525	47.83	54.01	50.58
29	Pagidimarri	Utkoor	422	515	0	937	204	296	0	500	48.34	57.48	53.36
30	Oblapur	Utkoor	378	384	0	762	303	254	0	557	80.16	66.15	73.10
31	Utkoor	Utkoor	358	335	0	693	193	206	0	399	53.91	61.49	57.58
32	Utkoor	Utkoor	408	366	0	774	216	215	0	431	52.94	58.74	55.68
33	Utkoor	Utkoor	514	610	0	1124	318	336	0	654	61.87	55.08	58.19
34	Utkoor	Utkoor	527	505	0	1032	291	294	0	585	55.22	58.22	56.69
35	Utkoor	Utkoor	537	542	0	1079	288	318	0	606	53.63	58.67	56.16
36	Utkoor	Utkoor	505	542	0	1047	301	321	0	622	59.60	59.23	59.41

**FINAL VOTER TURNOUT REPORT OF 77-MAKTHAL ASSEMBLY CONSTITUENCY WITHIN 11-Mahabubnagar PC**

PS No	Locality	Mandal	Voters				Voters voted:				Male %	Female %	% of poll
			Men	Women	Others	Total	Men	Women	Others	Total			
1	2	3	4	5	6	7	8	9	10	11	12	13	14
37	Utkoor	Utkoor	372	373	0	745	210	204	0	414	56.45	54.69	55.57
38	Utkoor	Utkoor	303	315	0	618	179	180	0	359	59.08	57.14	58.09
39	Utkoor	Utkoor	414	433	0	847	227	245	0	472	54.83	56.58	55.73
40	Utkoor	Utkoor	274	252	0	526	161	150	0	311	58.76	59.52	59.13
41	Utkoor	Utkoor	488	459	0	947	291	263	0	554	59.63	57.30	58.50
42	Ameenpur	Utkoor	377	434	0	811	240	252	0	492	63.66	58.06	60.67
43	Ameenpur	Utkoor	399	407	0	806	261	260	0	521	65.41	63.88	64.64
44	Samistapur	Utkoor	203	199	0	402	114	115	0	229	56.16	57.79	56.97
45	Kollur	Utkoor	564	601	0	1165	398	444	0	842	70.57	73.88	72.27
46	Kollur	Utkoor	210	203	0	413	124	128	0	252	59.05	63.05	61.02
47	Mallepally	Utkoor	339	363	0	702	213	260	0	473	62.83	71.63	67.38
48	Mallepally	Utkoor	330	347	0	677	214	233	0	447	64.85	67.15	66.03
49	Chinna Porla	Utkoor	313	350	0	663	211	244	0	455	67.41	69.71	68.63
50	CHINNAPORLA	Utkoor	379	396	0	775	236	253	0	489	62.27	63.89	63.10
51	Chinna Porla	Utkoor	474	432	0	906	257	251	0	508	54.22	58.10	56.07
52	Ujjelly	Maganoor	389	412	0	801	222	229	0	451	57.07	55.58	56.30
53	Ujjelly	Maganoor	330	300	0	630	216	180	0	396	65.45	60.00	62.86
54	Bhairampally	Maganoor	175	169	0	344	124	116	0	240	70.86	68.64	69.77
55	Neradigum	Maganoor	408	392	0	800	213	216	0	429	52.21	55.10	53.63
56	Neredgum	Maganoor	241	236	0	477	123	114	0	237	51.04	48.31	49.69
57	Neradigum	Maganoor	377	404	0	781	262	260	0	522	69.50	64.36	66.84
58	Neredgum	Maganoor	343	336	0	679	227	198	0	425	66.18	58.93	62.59
59	Warkur	Maganoor	356	407	0	763	253	312	0	565	71.07	76.66	74.05
60	Warkur	Maganoor	360	371	0	731	225	250	0	475	62.50	67.39	64.98
61	Gurrao Lingampally	Maganoor	407	408	0	815	261	239	0	500	64.13	58.58	61.35
62	Kothapally	Maganoor	430	430	0	860	363	336	0	699	84.42	78.14	81.28
63	Kothapally	Maganoor	377	374	0	751	281	311	0	592	74.54	83.16	78.83
64	Maganoor	Maganoor	406	369	0	775	267	252	0	519	65.76	68.29	66.97
65	Maganoor	Maganoor	289	280	0	569	196	192	0	388	67.82	68.57	68.19
66	Maganoor	Maganoor	350	416	0	766	235	271	0	506	67.14	65.14	66.06
67	Maganoor	Maganoor	238	306	0	544	183	219	0	402	76.89	71.57	73.90
68	Alampally	Krishna	359	360	0	719	229	233	0	462	63.79	64.72	64.26
69	Alampally	Krishna	285	285	0	570	169	155	0	324	59.30	54.39	56.84
70	Kunsi	Krishna	490	495	0	985	284	266	0	550	57.96	53.74	55.84
71	Kunsi	Krishna	312	324	0	636	172	183	0	355	55.13	56.48	55.82

**FINAL VOTER TURNOUT REPORT OF 77-MAKTHAL ASSEMBLY CONSTITUENCY WITHIN 11-Mahabubnagar PC**

PS No	Locality	Mandal	Voters				Voters voted:				Male %	Female %	% of poll
			Men	Women	Others	Total	Men	Women	Others	Total			
1	2	3	4	5	6	7	8	9	10	11	12	13	14
72	Kunsi	Krishna	357	362	0	719	233	207	0	440	65.27	57.18	61.20
73	Kunsi	Krishna	347	365	0	712	190	226	0	416	54.76	61.92	58.43
74	Chegunta	Krishna	405	424	0	829	197	203	0	400	48.64	47.88	48.25
75	Chegunta	Krishna	365	370	0	735	175	176	0	351	47.95	47.57	47.76
76	Ainapur	Krishna	461	494	0	955	207	212	0	419	44.90	42.91	43.87
77	Tangidigi	Krishna	348	342	0	690	244	185	0	429	70.11	54.09	62.17
78	TANGIDIGI	Krishna	262	273	0	535	134	143	0	277	51.15	52.38	51.78
79	Kusumurthy	Krishna	267	261	0	528	172	160	0	332	64.42	61.30	62.88
80	Gurjaal	Krishna	272	289	0	561	212	215	0	427	77.94	74.39	76.11
81	Hindupur	Krishna	334	380	0	714	214	216	0	430	64.07	56.84	60.22
82	Hindupur	Krishna	361	403	0	764	212	214	0	426	58.73	53.10	55.76
83	Hindupur	Krishna	431	472	0	903	220	266	0	486	51.04	56.36	53.82
84	Krishna	Krishna	463	485	0	948	252	242	0	494	54.43	49.90	52.11
85	Krishna	Krishna	353	374	0	727	171	169	0	340	48.44	45.19	46.77
86	Gudeballur	Krishna	484	523	0	1007	295	301	0	596	60.95	57.55	59.19
87	Gudeballur	Krishna	457	476	0	933	270	282	0	552	59.08	59.24	59.16
88	Gudeballur	Krishna	352	559	0	911	220	340	0	560	62.50	60.82	61.47
89	Gudeballur	Krishna	446	442	0	888	300	258	0	558	67.26	58.37	62.84
90	Gudeballur	Krishna	519	365	0	884	301	170	0	471	58.00	46.58	53.28
91	Mudmal	Krishna	321	330	0	651	219	234	0	453	68.22	70.91	69.59
92	Mudmal	Krishna	262	278	0	540	167	175	0	342	63.74	62.95	63.33
93	Mudmal	Krishna	316	342	0	658	204	203	0	407	64.56	59.36	61.85
94	Mudmal	Krishna	297	297	0	594	187	200	0	387	62.96	67.34	65.15
95	Murhar Doddi	Krishna	348	335	0	683	245	236	0	481	70.40	70.45	70.42
96	Kolpur	Maganoor	446	474	0	920	333	321	0	654	74.66	67.72	71.09
97	Mandipally	Maganoor	300	266	0	566	218	191	0	409	72.67	71.80	72.26
98	Mandipally	Maganoor	257	276	0	533	197	211	0	408	76.65	76.45	76.55
99	Parmandoddi	Maganoor	348	346	0	694	223	245	0	468	64.08	70.81	67.44
100	Adivisatyawar	Maganoor	279	313	0	592	207	241	0	448	74.19	77.00	75.68
101	Wadvat	Maganoor	510	591	0	1101	374	437	0	811	73.33	73.94	73.66
102	Wadvat	Maganoor	381	324	0	705	281	226	0	507	73.75	69.75	71.91
103	Wadvat	Maganoor	286	293	0	579	169	184	0	353	59.09	62.80	60.97
104	Oblapur	Maganoor	396	412	0	808	343	284	0	627	86.62	68.93	77.60
105	Chityal	Makthal	395	437	0	832	247	271	0	518	62.53	62.01	62.26
106	Chityal	Makthal	422	451	0	873	280	296	0	576	66.35	65.63	65.98

**FINAL VOTER TURNOUT REPORT OF 77-MAKTHAL ASSEMBLY CONSTITUENCY WITHIN 11-Mahabubnagar PC**

PS No	Locality	Mandal	Voters				Voters voted:				Male %	Female %	% of poll
			Men	Women	Others	Total	Men	Women	Others	Total			
1	2	3	4	5	6	7	8	9	10	11	12	13	14
107	Pasupula	Makthal	399	339	0	738	260	219	0	479	65.16	64.60	64.91
108	Panchadev Padu	Makthal	508	476	0	984	366	352	0	718	72.05	73.95	72.97
109	Parevula	Makthal	351	338	0	689	218	200	0	418	62.11	59.17	60.67
110	Musalai Pally	Makthal	347	383	0	730	235	267	0	502	67.72	69.71	68.77
111	Dadanpally	Makthal	311	313	0	624	219	208	0	427	70.42	66.45	68.43
112	Anugonda	Makthal	529	505	0	1034	378	376	0	754	71.46	74.46	72.92
113	Anugonda	Makthal	504	469	0	973	356	305	0	661	70.63	65.03	67.93
114	Mustipally	Makthal	423	468	0	891	273	283	0	556	64.54	60.47	62.40
115	Satyawar	Makthal	449	429	0	878	264	259	0	523	58.80	60.37	59.57
116	Kondadoddi	Makthal	257	235	0	492	181	171	0	352	70.43	72.77	71.54
117	Panchalingala	Makthal	333	339	0	672	234	242	0	476	70.27	71.39	70.83
118	Panchalingal	Makthal	264	304	0	568	174	214	0	388	65.91	70.39	68.31
119	Bhagavan Pally	Makthal	421	397	0	818	278	255	0	533	66.03	64.23	65.16
120	Boothpur	Makthal	408	472	0	880	228	270	0	498	55.88	57.20	56.59
121	Boothpur	Makthal	325	367	0	692	200	220	0	420	61.54	59.95	60.69
122	Karni	Makthal	402	430	0	832	277	303	0	580	68.91	70.47	69.71
123	Karni	Makthal	452	459	0	911	312	300	0	612	69.03	65.36	67.18
124	Karni	Makthal	429	465	0	894	269	319	0	588	62.70	68.60	65.77
125	Katrevu Palli	Makthal	332	317	0	649	212	202	0	414	63.86	63.72	63.79
126	Katrevpally	Makthal	284	285	0	569	178	190	0	368	62.68	66.67	64.67
127	Manthan Godu	Makthal	445	456	0	901	318	294	0	612	71.46	64.47	67.92
128	Manthangodu	Makthal	436	537	0	973	263	335	0	598	60.32	62.38	61.46
129	Mantangod	Makthal	456	405	0	861	227	195	0	422	49.78	48.15	49.01
130	Manthangodu	Makthal	313	317	0	630	218	207	0	425	69.65	65.30	67.46
131	Jowlapur	Makthal	416	375	0	791	304	276	0	580	73.08	73.60	73.32
132	Gudigandla	Makthal	324	311	0	635	197	218	0	415	60.80	70.10	65.35
133	Gudigandla	Makthal	455	499	0	954	287	343	0	630	63.08	68.74	66.04
134	Jaklair	Makthal	492	599	0	1091	269	400	0	669	54.67	66.78	61.32
135	Jaklair	Makthal	460	442	0	902	290	223	0	513	63.04	50.45	56.87
136	Jaklair	Makthal	414	388	0	802	236	225	0	461	57.00	57.99	57.48
137	Kachwar	Makthal	372	369	0	741	262	252	0	514	70.43	68.29	69.37
138	Bondal Kunta	Makthal	298	284	0	582	225	219	0	444	75.50	77.11	76.29
139	Upperpally	Makthal	439	432	0	871	265	272	0	537	60.36	62.96	61.65
140	Lingampally	Makthal	302	317	0	619	158	176	0	334	52.32	55.52	53.96
141	Lingampally	Makthal	312	312	0	624	154	192	0	346	49.36	61.54	55.45



**FINAL VOTER TURNOUT REPORT OF 77-MAKTHAL ASSEMBLY CONSTITUENCY WITHIN 11-Mahabubnagar PC**

PS No	Locality	Mandal	Voters				Voters voted:				Male %	Female %	% of poll
			Men	Women	Others	Total	Men	Women	Others	Total			
1	2	3	4	5	6	7	8	9	10	11	12	13	14
142	Madwar	Makthal	468	464	0	932	300	272	0	572	64.10	58.62	61.37
143	Madwar	Makthal	519	511	0	1030	289	284	0	573	55.68	55.58	55.63
144	Someswara Banda	Makthal	441	441	0	882	314	298	0	612	71.20	67.57	69.39
145	Sangambanda	Makthal	398	449	0	847	266	310	0	576	66.83	69.04	68.00
146	Gurlapally	Makthal	335	357	0	692	267	269	0	536	79.70	75.35	77.46
147	Sangambanda	Makthal	284	316	0	600	174	189	0	363	61.27	59.81	60.60
148	Chandapur	Makthal	646	602	0	1248	543	505	0	1048	84.06	83.89	83.97
149	Dasardoddi	Makthal	454	446	0	900	339	342	0	681	74.67	76.68	75.67
150	Dasar Doddi	Makthal	319	298	0	617	254	237	0	491	79.62	79.53	79.58
151	Khanapur	Makthal	499	478	0	977	391	386	0	777	78.36	80.75	79.53
152	Rudrasamudram	Makthal	397	386	0	783	248	256	0	504	62.47	66.32	64.37
153	Rudrasamudram	Makthal	321	300	0	621	219	203	0	422	68.22	67.67	67.95
154	Golapally	Makthal	389	383	0	772	295	286	0	581	75.84	74.67	75.26
155	Tekula Pally	Makthal	203	197	0	400	165	166	0	331	81.28	84.26	82.75
156	Makthai	Makthal	580	592	0	1172	362	328	0	690	62.41	55.41	58.87
157	Makthai	Makthal	475	418	0	893	200	172	0	372	42.11	41.15	41.66
158	Makthai	Makthal	532	485	0	1017	312	286	0	598	58.65	58.97	58.80
159	Makthai	Makthal	321	364	0	685	173	181	0	354	53.89	49.73	51.68
160	Makthai	Makthal	370	318	0	688	188	204	0	392	50.81	64.15	56.98
161	Makthai	Makthal	382	493	0	875	191	209	0	400	50.00	42.39	45.71
162	Makthai	Makthal	396	314	0	710	197	148	0	345	49.75	47.13	48.59
163	Makthai	Makthal	425	344	0	769	264	206	0	470	62.12	59.88	61.12
164	Makthai	Makthal	343	344	0	687	226	193	0	419	65.89	56.10	60.99
165	Makthai	Makthal	434	420	0	854	270	249	0	519	62.21	59.29	60.77
166	Makthai	Makthal	543	534	0	1077	317	285	0	602	58.38	53.37	55.90
167	Makthai	Makthal	329	367	0	696	195	215	0	410	59.27	58.58	58.91
168	Makthai	Makthal	334	362	0	696	213	202	0	415	63.77	55.80	59.63
169	Makthai	Makthal	317	329	0	646	190	200	0	390	59.94	60.79	60.37
170	Makthai	Makthal	255	252	0	507	189	155	0	344	74.12	61.51	67.85
171	Makthai	Makthal	520	598	0	1118	348	341	0	689	66.92	57.02	61.63
172	Makthai	Makthal	354	425	0	779	249	243	0	492	70.34	57.18	63.16
173	Makthai	Makthal	334	363	0	697	227	224	0	451	67.96	61.71	64.71
174	Makthai	Makthal	206	391	0	597	125	218	0	343	60.68	55.75	57.45
175	Makthai	Makthal	525	419	0	944	316	206	0	522	60.19	49.16	55.30
176	Makthai	Makthal	335	398	0	733	206	197	0	403	61.49	49.50	54.98

**FINAL VOTER TURNOUT REPORT OF 77-MAKTHAL ASSEMBLY CONSTITUENCY WITHIN 11-Mahabubnagar PC**

PS No	Locality	Mandal	Voters				Voters voted:				Male %	Female %	% of poll
			Men	Women	Others	Total	Men	Women	Others	Total			
1	2	3	4	5	6	7	8	9	10	11	12	13	14
177	Makthai	Makthai	382	467	0	849	232	235	0	467	60.73	50.32	55.01
178	R R Center	Amarchinta	478	472	0	950	339	325	0	664	70.92	68.86	69.89
179	Nandi Malla	Amarchinta	445	488	0	933	301	354	0	655	67.64	72.54	70.20
180	Nandi Malla	Amarchinta	457	449	0	906	318	311	0	629	69.58	69.27	69.43
181	Masthipur	Amarchinta	336	361	0	697	272	221	0	493	80.95	61.22	70.73
182	Masthipur	Amarchinta	306	350	0	656	223	258	0	481	72.88	73.71	73.32
183	Moolamalia	Atmakur	481	466	0	947	338	314	0	652	70.27	67.38	68.85
184	Moola Malla	Atmakur	392	405	0	797	287	306	0	593	73.21	75.56	74.40
185	Singam Peta	Amarchinta	364	388	0	752	277	294	0	571	76.10	75.77	75.93
186	Khanapur	Atmakur	553	570	0	1123	359	405	0	764	64.92	71.05	68.03
187	Juryala	Atmakur	488	449	0	937	333	310	0	643	68.24	69.04	68.62
188	Juryala	Atmakur	414	462	0	876	291	312	0	603	70.29	67.53	68.84
189	Guntipally	Atmakur	438	438	0	876	349	334	0	683	79.68	76.26	77.97
190	Motlampally	Atmakur	381	376	0	757	258	250	0	508	67.72	66.49	67.11
191	MOTLAMPALLY	Atmakur	297	287	0	584	229	208	0	437	77.10	72.47	74.83
192	Arepalli	Atmakur	466	473	0	939	341	331	0	672	73.18	69.98	71.57
193	Arepalli	Atmakur	470	470	0	940	299	284	0	583	63.62	60.43	62.02
194	Kattepalli	Atmakur	321	311	0	632	206	209	0	415	64.17	67.20	65.66
195	KATTEPALLI	Atmakur	272	261	0	533	177	156	0	333	65.07	59.77	62.48
196	Thoompally	Atmakur	272	305	0	577	201	209	0	410	73.90	68.52	71.06
197	Veeraraghavapur	Atmakur	178	163	0	341	122	110	0	232	68.54	67.48	68.04
198	Rechintal	Atmakur	454	425	0	879	320	295	0	615	70.48	69.41	69.97
199	Rechintal	Atmakur	330	354	0	684	196	194	0	390	59.39	54.80	57.02
200	Tippadam Palli	Atmakur	457	438	0	895	331	275	0	606	72.43	62.79	67.71
201	Tippadam Pally	Atmakur	459	413	0	872	275	249	0	524	59.91	60.29	60.09
202	Tippadampally	Atmakur	345	317	0	662	219	192	0	411	63.48	60.57	62.08
203	Devarpally	Atmakur	496	517	0	1013	351	364	0	715	70.77	70.41	70.58
204	Madepalli	Atmakur	413	447	0	860	280	327	0	607	67.80	73.15	70.58
205	Atmakur	Atmakur	532	603	0	1135	363	406	0	769	68.23	67.33	67.75
206	Atmakur	Atmakur	556	563	0	1119	364	376	0	740	65.47	66.79	66.13
207	Atmakur	Atmakur	377	391	0	768	268	264	0	532	71.09	67.52	69.27
208	Atmakur	Atmakur	335	335	0	670	205	195	0	400	61.19	58.21	59.70
209	Atmakur	Atmakur	353	348	0	701	226	215	0	441	64.02	61.78	62.91
210	Atmakur	Atmakur	265	284	0	549	183	172	0	355	69.06	60.56	64.66
211	Atmakur	Atmakur	451	463	0	914	256	270	0	526	56.76	58.32	57.55
212	Atmakur	Atmakur	333	403	0	736	203	218	0	421	60.96	54.09	57.20

**FINAL VOTER TURNOUT REPORT OF 77-MAKTHAL ASSEMBLY CONSTITUENCY WITHIN 11-Mahabubnagar PC**

PS No	Locality	Mandal	Voters				Voters voted:				Male %	Female %	% of poll
			Men	Women	Others	Total	Men	Women	Others	Total			
1	2	3	4	5	6	7	8	9	10	11	12	13	14
213	Atmakur	Atmakur	514	507	0	1021	320	306	0	626	62.26	60.36	61.31
214	Atmakur	Atmakur	311	291	0	602	193	161	0	354	62.06	55.33	58.80
215	Atmakur	Atmakur	387	383	0	770	255	244	0	499	65.89	63.71	64.81
216	Bala Kista Pur	Atmakur	582	545	0	1127	410	376	0	786	70.45	68.99	69.74
217	Gopanpeta	Madanapur	319	326	0	645	225	239	0	464	70.53	73.31	71.94
218	Gopanpeta	Madanapur	352	353	0	705	188	193	0	381	53.41	54.67	54.04
219	Karvena	Madanapur	213	219	0	432	132	155	0	287	61.97	70.78	66.44
220	Pinnamcherla	Atmakur	359	365	0	724	279	280	0	559	77.72	76.71	77.21
221	Pinnamcherla	Atmakur	299	324	0	623	249	245	0	494	83.28	75.62	79.29
222	Amarchinta	Amarchinta	458	446	0	904	301	288	0	589	65.72	64.57	65.15
223	Amarchinta	Amarchinta	330	399	0	729	221	254	0	475	66.97	63.66	65.16
224	Amarchinta	Amarchinta	465	454	0	919	317	300	0	617	68.17	66.08	67.14
225	Amarchinta	Amarchinta	346	329	0	675	239	215	0	454	69.08	65.35	67.26
226	Amarchinta	Amarchinta	534	551	0	1085	344	384	0	728	64.42	69.69	67.10
227	Amarchinta	Amarchinta	322	423	0	745	177	300	0	477	54.97	70.92	64.03
228	Amarchinta	Amarchinta	430	491	0	921	309	352	0	661	71.86	71.69	71.77
229	Amarchinta	Amarchinta	439	553	0	992	298	398	0	696	67.88	71.97	70.16
230	Amarchinta	Amarchinta	456	431	0	887	337	298	0	635	73.90	69.14	71.59
231	Amarchinta	Amarchinta	372	321	0	693	289	226	0	515	77.69	70.40	74.31
232	Amarchinta, Chandrapa	Amarchinta	260	279	0	539	178	195	0	373	68.46	69.89	69.20
233	Pamreddy Pally	Amarchinta	500	499	0	999	314	354	0	668	62.80	70.94	66.87
234	Konkanvanipally	Amarchinta	310	298	0	608	218	240	0	458	70.32	80.54	75.33
235	KONKANVANIPALLY	Amarchinta	287	300	0	587	201	223	0	424	70.03	74.33	72.23
236	Erladinne, R R Center	Amarchinta	408	400	0	808	298	307	0	605	73.04	76.75	74.88
237	Mitta Nandi Malla	Amarchinta	475	484	0	959	356	348	0	704	74.95	71.90	73.41
238	Chandra Ghad	Amarchinta	550	548	0	1098	361	371	0	732	65.64	67.70	66.67
239	Dharma Pur	Amarchinta	384	260	0	644	224	214	0	438	58.33	82.31	68.01
240	Pedda Kadmur	Narwa	484	495	0	979	283	288	0	571	58.47	58.18	58.32
241	Pedda Kadmur	Narwa	404	475	0	879	248	253	0	501	61.39	53.26	57.00
242	Pedda Kadmur	Narwa	182	222	0	404	97	94	0	191	53.30	42.34	47.28
243	Yellampally	Narwa	370	339	0	709	239	231	0	470	64.59	68.14	66.29
244	Bekkarpally	Narwa	402	435	0	837	228	260	0	488	56.72	59.77	58.30
245	Nagai Kadmoor	Amarchinta	405	478	0	883	238	287	0	525	58.77	60.04	59.46
246	Nagai Kadmoor	Amarchinta	427	417	0	844	242	253	0	495	56.67	60.67	58.65
247	Nagi Reddy Palli	Narwa	388	490	0	878	265	293	0	558	68.30	59.80	63.55

**FINAL VOTER TURNOUT REPORT OF 77-MAKTHAL ASSEMBLY CONSTITUENCY WITHIN 11-Mahabubnagar PC**

PS No	Locality	Mandal	Voters				Voters voted:				Male %	Female %	% of poll
			Men	Women	Others	Total	Men	Women	Others	Total			
1	2	3	4	5	6	7	8	9	10	11	12	13	14
248	Yaamki	Narwa	441	434	0	875	219	231	0	450	49.66	53.23	51.43
249	Yaamki	Narwa	368	360	0	728	210	193	0	403	57.07	53.61	55.36
250	Lankala	Narwa	451	466	0	917	300	351	0	651	66.52	75.32	70.99
251	Lankala	Narwa	505	489	0	994	285	307	0	592	56.44	62.78	59.56
252	Lankala	Narwa	255	257	0	512	161	179	0	340	63.14	69.65	66.41
253	Kumarlingampally	Narwa	319	349	0	668	197	203	0	400	61.76	58.17	59.88
254	Kumarlingampally	Narwa	267	293	0	560	159	179	0	338	59.55	61.09	60.36
255	Rampur	Narwa	310	440	0	750	224	218	0	442	72.26	49.55	58.93
256	Rampur	Narwa	187	244	0	431	112	123	0	235	59.89	50.41	54.52
257	Chitta Noor	Marikal	517	510	0	1027	335	340	0	675	64.80	66.67	65.73
258	Chiththanoor	Marikal	450	442	0	892	291	292	0	583	64.67	66.06	65.36
259	Jinnaram	Marikal	506	468	0	974	323	310	0	633	63.83	66.24	64.99
260	Jinnaram	Marikal	458	491	0	949	270	301	0	571	58.95	61.30	60.17
261	Yeklaspur	Marikal	435	454	0	889	275	319	0	594	63.22	70.26	66.82
262	Kanmanoor	Marikal	458	512	0	970	309	326	0	635	67.47	63.67	65.46
263	Kanmanoor	Marikal	427	410	0	837	283	277	0	560	66.28	67.56	66.91
264	Kanmanoor	Marikal	350	330	0	680	220	217	0	437	62.86	65.76	64.26
265	Gajulayya Tanda	Marikal	271	331	0	602	140	165	0	305	51.66	49.85	50.66
266	Undekodu	Narwa	561	500	0	1061	339	348	0	687	60.43	69.60	64.75
267	Undekodu	Narwa	498	606	0	1104	316	377	0	693	63.45	62.21	62.77
268	Jangam Reddy Palli	Narwa	429	426	0	855	241	263	0	504	56.18	61.74	58.95
269	Pather Ched	Narwa	591	561	0	1152	320	350	0	670	54.15	62.39	58.16
270	Pathrched	Narwa	515	571	0	1086	305	387	0	692	59.22	67.78	63.72
271	Narwa	Narwa	522	495	0	1017	354	344	0	698	67.82	69.49	68.63
272	Narwa	Narwa	547	541	0	1088	342	357	0	699	62.52	65.99	64.25
273	Narwa	Narwa	500	505	0	1005	324	311	0	635	64.80	61.58	63.18
274	Raikodu	Narwa	406	423	0	829	281	284	0	565	69.21	67.14	68.15
275	Raikodu	Narwa	412	388	0	800	271	270	0	541	65.78	69.59	67.63
276	Jakkanna Palli	Narwa	528	490	0	1018	319	328	0	647	60.42	66.94	63.56
277	Kotha Palli	Narwa	366	368	0	734	287	298	0	585	78.42	80.98	79.70
278	Seepur	Narwa	497	512	0	1009	309	288	0	597	62.17	56.25	59.17
279	Kalwala	Narwa	378	519	0	897	309	290	0	599	81.75	55.88	66.78
280	Kalwala	Narwa	396	440	0	836	243	280	0	523	61.36	63.64	62.56
<b>Total</b>			<b>109983</b>	<b>112731</b>	<b>1</b>	<b>222715</b>	<b>70520</b>	<b>71771</b>	<b>0</b>	<b>142291</b>	<b>64.12</b>	<b>63.67</b>	<b>63.89</b>

Asst. Returning Officer

77-Makthal Assembly Segment within 11-Mahabubnagar PC

*all*  
**RETURNING OFFICER**  
11-Mahabubnagar Parliamentary Constituency

GOVERNMENT OF TELANGANA  
REVENUE DEPARTMENT

From:  
Assistant Returning Officer,  
84-Shadnagar Assembly Segment,  
11-Mahbubnagar PC

To,  
The Returning Officer & DEO,  
Mahbubnagar PC.

Sir,

Subject: - General Election to House of People-2019-11-Mahabubnagar Parliamentary  
Constituency Rangareddy District-Voter Turnout Report-Furnished-Reg.

\*\_\*\_\*\_\*

I am submitting herewith the Final Voter Turnout Report in respect of the 84-Shadnagar Assembly Segment with in 11--Mahbubnagar Parliamentary Constituency.

**FINAL VOTER TURNOUT REPORT**

Sl. No	Part Name	Name of the Polling Station	As per Voter List				Votes Polled				% of Votes
			Male	Female	TG	Total	Male	Female	TG	Total	
1	2	3	4	5	6	7	8	9	10	11	12
1	1-Siddapur	Mandal Parishad Primary School, Class-2, Siddapur	411	420	0	831	382	362		744	89.53
2	2-Siddapur	Zilla Parishad High School (west wing-2), Siddapur (Class No.10)	331	265	0	596	308	239		547	91.78
3	3- Yenugumadugu tanda H/o Siddapur	Mandal Parishad Primary School (dpep) Enugumadugu Thanda (Office Romm)	330	317	0	647	318	296		614	94.90
4	4-Sheriguda Badhryapalli	Anganvadi Kendram, Sheriguda-Badraipally	315	305	1	621	298	253		551	88.73
5	5-Sheriguda & Badrayapally	Mandal Parishad Primary School, Sheriguda & Badraipally, Class Room - I	271	246	0	517	255	216		471	91.10
6	6- Kodicherla	Mandal Parishad Primary School, Class-1 Kodicherla	496	380	0	876	420	314		734	83.79
7	7- Kodicharla	Mandal Parishad Primary School, (Sarwashiksha Abhayaan) Kodicherla	319	405	0	724	279	338		617	85.22

8	8- Inmulnarva	Zilla Parishad High School, Inmulnarva (Class No.6)	591*	513	0	1,104	483	394	877	79.44
9	9- Inmulnarva	Zilla Parishad High School, Inmulnarva Staff Room	554	604	0	1,158	439	420	859	74.18
10	10- Inmulnarva	Zilla Parishad High School, Inmulnarva (Class -10)	370	364	0	734	328	317	645	87.87
11	11- Inmulnarva	Zilla Parishad High School, Room No.9, Inmulnarva	312	308	0	620	270	271	541	87.26
12	12-Penjerla	Mandal Parishad Primary School, Penjarla Room No.3	463	451	0	914	390	355	745	81.51
13	13-Penjerla	Zilla Parishad High School (west Wing-2) Penjarla, Room No.5	447	440	0	887	399	352	751	84.67
14	14- Mekaguda	Mandal Parishad Primary School (west Wing-1) Mekaguda, Class No.1	515	528	0	1,043	441	436	877	84.08
15	15- Mekaguda	Mandal Parishad Primary School (west Wing-2) Mekaguda, Room No.4	455	464	0	919	391	385	776	84.44
16	16- Nandigama	Mandal Parishad Primary School, East Room No.2, Nandigama	382	372	0	754	307	280	587	77.85
17	17- Nandigama	Mandal Parishad Primary School, Middle wing, Room No.3, Nandigama	326	324	0	650	269	256	525	80.77
18	18- Nandigama	Mandal Parishad Primary School, Room No.4, West wing, Nandigama	553	527	0	1,080	447	408	855	79.17
19	19- Nandigama	Zilla Parishad Unnatha Pathasala, East Wing, South Room Nandigama	530	497	0	1,027	413	385	798	77.70
20	20- Nandigama	Zilla Parishad Unnatha Pathasala, West Wing, Middle Room Nandigama	445	451	1	897	358	364	722	80.49

21	21-Nandigama	Zilla Parishad Unnatha Pathasala, East Wing, North Room Nandigama	551	504	0	1,055	444	409		853	80.85
22	22-Rangapur	Mandal Parishad Upper Primary School (north Wing-2) Rangapur, Staff Room	440	433	0	873	368	359		727	83.28
23	23-Rangapur	Mandal Parishad Upper Primary School (south Wing-2) Rangapur, Room No.2	532	330	0	862	439	245		684	79.35
24	24-Rangapur	Mandal Parishad Upper Primary School, South Wing-2, Room No.3, Rangapur.	305	502	0	807	245	381		626	77.57
25	25-Timmapoor	Mandal Parishad Primary School Railway Station Thimmapur, Room No.1	417	422	0	839	322	356		678	80.81
26	26-Thimmapoor	Mandal Parishad Upper Primary School Thimmapur, Staff Room	559	553	0	1,112	481	478		959	86.24
27	27-Kothur	Mandal Parishad Primary School, Kothur, Room No.4	633	618	0	1,251	450	417		867	69.30
28	28-Kothur	Zilla Parishad High School (North Side) Kothur, 6th Class Room ( Room No.2)	290	310	0	600	207	224		431	71.83
29	29-Kothur	Zilla Parishad High School, Kothur Room No. 1	494	455	0	949	381	352		733	77.24
30	30-Kothur	Anganwadi Building (community Hall) Kothur	430	389	1	820	317	304		621	75.73
31	31-Kothur	Mrc Building Kothur	396	337	0	733	305	268		573	78.17
32	32-Kothur	Zilla Parishad High School North Wing Kothur, 7th Class Room	315	263	0	578	214	189		403	69.72
33	33-Kothur	Fathima High School, (Room No.1) Fathimapur, H/o Kothur	506	502	1	1,009	424	387	1	812	80.48

34	34-Fatimapur	Fathima High School, (Room No.2) Fathimapur, H/o Kothur	448	440	1	889	370	339	709	79.75
35	35-Mallapur	Mandal Parishad Upper Primary School (south Wing) Mallapur, Room No.6	322	306	0	628	283	239	522	83.12
36	36-Mallapur	Mandal Parishad Upper Primary School, Room No.2 Mallapur.	280	297	0	577	225	225	450	77.99
37	37-Gudur	Zilla Parishad High School(south wing), Gudur, Room No.3	501	515	0	1,016	459	456	915	90.06
38	38-Gudur	Zilla Parishad High School(south wing), Gudur, Room No.5	527	526	0	1,053	459	417	876	83.19
39	39-Chegur	Zilla Parishad High School (west Wing Room -2) Chegur,	410	406	0	816	343	286	629	77.08
40	40-Chegur	Zilla Parishad High School (east Wing Room-1) Chegur	452	409	0	861	384	334	718	83.39
41	41-Chegur	Zilla Parishad High School (east Wing Room-2) Chegur	425	411	0	836	345	329	674	80.62
42	42-Chegur	Mandal Parishad Primary School North Wing Chegur, Room No.1	592	506	0	1,098	415	361	776	70.67
43	43-Thallaguda	Mandal Parishad Primary School Tallaguda Chegur, Room No.3	229	213	0	442	192	167	359	81.22
44	44-Chegur	Mandal Parishad Primary School (south Wing) Chegur, Room No.5	422	399	0	821	370	325	695	84.65
45	45-Narsappaguda	Zilla Parishad High School Narsappaguda, Room No.1	437	396	0	833	390	347	737	88.48
46	46-Narsappaguda	Zilla Parishad High School South Wing Narsappaguda, Room No.3	447	400	1	848	394	338	732	86.32



47	47- Veerlapally	Mandal Parishad Upper Primary School Veerlapally, Room No.1	548	523	0	1,071	451	442	893	83.38
48	48- Veerlapally	Gram Panchayat New Building, Veerlapally	309	297	0	606	250	253	503	83.00
49	49- Veerlapally	Mandal Parishad Upper Primary School, Room No.2, Veerlapally	298	265	0	563	251	227	478	84.90
50	50- Edulapally	Mandal Parishad Upper Primary School Edulapally, Room No.5	498	485	0	983	446	397	843	85.76
51	51- Mamidipally	Zilla Parishad High School (east Wing) Mamidipally, Clas s No.6	454	455	0	909	368	326	694	76.35
52	52- Mamidipally	Zilla Parishad High School (west Wing) Mamidipally, Class No.9	502	472	0	974	424	380	804	82.55
53	53-Mazid Mamidipally	Mandal Parishad Primary School Majid Mamidipally, Class No.8	323	360	0	683	275	276	551	80.67
54	54-Mazid Mamidipally	Anganwadi Building, Majid Mamidipally	361	340	0	701	279	246	525	74.89
55	55- Tekulapally	Mandal Parishad Primary School (Old Building) Tekulapally, Room No.3	447	413	0	860	389	335	724	84.19
56	56- Regadichilk amarry	Mandal Parished Primary School, Regadi Chilkamarry, Room No.1	563	512	0	1,075	420	398	818	76.09
57	57-Mutpur	Zilla Parished High School Mutpur, Room No.8	324	293	0	617	235	230	465	75.36
58	58-Mutpur	Zilla Parished High School Mutpur, Room No.5	332	292	0	624	273	229	502	80.45
59	59- Ummentyal a	Mandal Parished Upper Primary School, Ummentyal, Room No.1	417	412	0	829	352	322	674	81.30

60	60-Chinna Ummentyal a	Mandal Parished Upper Primary School, Ummenthyal, Room No.5	290	305	0	595	221	231	452	75.97
61	61-Thummalapally	Mandal Parished Upper Primary School (west), Thummalapally, Room No.2	305	314	0	619	254	246	500	80.78
62	62-Thummalapally	Mandal Parished Upper Primary School (west), Thummalapally, Room No.3	286	280	0	566	190	159	349	61.66
63	63-Thummalapally	Mandal Parished Upper Primary School, thummalapally, Room No.5	275	257	0	532	250	225	475	89.29
64	64-Thummalapally	Mandal Parished Upper Primary School, thummalapally, Room No.6	283	301	0	584	244	244	488	83.56
65	65-Utharasipally	Mandal Parished Primary School, Uttarasipally, Room No.3	456	444	0	900	373	330	703	78.11
66	66-Bhairampally	Mandal Parished Primary School, Bairmapally,, Room No.2	326	317	0	643	292	261	553	86.00
67	67-Srirangapur	Mandal Parished Primary School, Srirangapoor, Room No.3	396	381	0	777	349	308	657	84.56
68	68-Mahadevpur	Mandal Parished Primary School, Mahadevpoor, Room No.5	274	271	0	545	241	233	474	86.97
69	69-Mahadevpur	Mandal Parished Primary School, Mahadevpoor, Room No.6	306	316	1	623	260	255	515	82.66
70	70-Kondurg	Zilla Parished High School (north Side) Kondurg, Room No.1	381	339	0	720	301	272	573	79.58
71	71-Kondurg	Zilla Parished High School ( East Side ) Kondurg, Room No.3	470	442	1	913	357	328	685	75.03
72	72-Kondurg	Zilla Parished High School ( East Side ) Kondurg, Room No.5	554	570	0	1,124	464	435	899	79.98

73	73-Kondurg	Zilla Parished High School (north Side) Kondurg, Room No.7	517	548	0	1,065	388	373	761	71.46
74	74-Kondurg	Zilla Parished High School (East Wing) Kondurg, Room No.9	450	504	0	954	344	363	707	74.11
75	75-Chinna Elkicharla	Mandal Parished Upper Primary School, Chinna Elikicherla, Class No.3	564	572	0	1,136	438	441	879	77.38
76	76-Gangannaguda	Mandal Parished Primary School, Gangannaguda, Class No.2	405	397	0	802	354	329	683	85.16
77	77-Cherkupally	Mandal Parishad Primary School Cherkupally 5th Class Room	231	250	0	481	189	201	390	81.08
78	78-Indranagar	Zilla Parished High School Indranagar, Room No.3	296	329	0	625	239	263	502	80.32
79	79-Indranagar	Zilla Parished High School Indranagar, Room No.5	327	305	0	632	245	227	472	74.68
80	80-Chowdarguda	Zilla Parished High School Chowdarguda, 6th Class Room	646	435	2	1,083	432	377	809	74.70
81	81-Chowdarguda	Zilla Parished High School Chowdarguda, 8th Class Room	501	451	0	952	344	330	674	70.80
82	82-Chowdarguda	Zilla Parishad High School Chowdargudem, 10th Class	417	419	0	836	331	295	626	74.88
83	83-Padmaram	Grampanchath Padmaram, Room No.2	533	503	0	1,036	431	365	796	76.83
84	84-Padmaram	Mandal Parished Primary School, Padmaram, Class No.6	407	393	0	800	332	323	655	81.88
85	85-Pedda Elkicharla	Zilla Parishad High School (North side) Pedda Elikicherla, 9th Class room	524	456	1	981	284	247	531	54.13

86	86-Pedda Elkicharla	Zilla Parished High School Pedda Elikicherla (east Side), Room No.1	517	497	0	1,014	377	364	741	73.08
87	87-Veerannapet	Mandal Parished Primary School, Veerannapet, Room No.3	355	361	0	716	274	279	553	77.23
88	88-Veerannapet	Grampanchayat , Veerannapet, Room No.1	365	359	0	724	297	291	588	81.22
89	89-Chegireddy Ghanpur	Mandal Parished Primary School, Chegireddy Ghanpur, Room No.3	455	451	0	906	353	331	684	75.50
90	90-Chintakunta Thanda	Mandal Parishad Primary School 2nd class at Chintakunta Thanda	301	277	0	578	112	105	217	37.54
91	91-Gurrampally	Mandal Parished Primary School, Gurrampally, Room No.3	519	507	0	1,026	389	378	767	74.76
92	92-Raviryala	Mandal Parished Primary School (east Side) Raviryal, Room No.1	280	333	1	614	215	251	466	75.90
93	93-Raviryala	Mandal Parished Primary School (east Side) Raviryal, Room No.3	365	335	0	700	306	284	590	84.29
94	94-Vishwanatha Pur	Mandal Parished Primary School Vishwanathpur 3rd Class Room	387	447	0	834	343	340	683	81.89
95	95-Parvatapur	Mandal Parishad Upper Primary School, 5th Class Room	417	410	0	827	342	355	697	84.28
96	96-Tangellapally	Mandal Parishad Upper Primary School(West side), Room No.2	495	423	0	918	398	326	724	78.87
97	97-Tangellapally	Mandal Parishad Upper Primary School Tangelapally , Room No.5	330	389	0	719	277	309	586	81.50
98	98-Venkiryal	Mandal Parished Upper Primary School Venkiryal, Room No.1	430	406	0	836	359	354	713	85.29

99	99- Kasulabad	Mandal Parished Primary School Kasulabad, 2nd Class Room	416	417	0	833	342	338		680	81.63
100	100-Edira	Mandal Parishad Primary School, Room No.2, Edira Village.	428	414	0	842	341	339		680	80.76
101	101- Peerjapur	Mandal Parished Upper Primary School Peerjapur	483	474	0	957	345	334		679	70.95
102	102- Mustipally	Mandal Parished Primary School Mustipally	362	357	0	719	246	244		490	68.15
103	103- Jakaram	Mandal Parished Primary School Jakaram 5th Class	391	409	0	800	277	281		558	69.75
104	104- Jakaram	Mandal Parished Primary School Jakaram 6th Class	254	234	0	488	161	164		325	66.60
105	105- Gunjalpaha d	Mandal Parished Primary School Gunjalpahad	541	534	0	1,075	420	395		815	75.81
106	106- Galiguda	Mandal Parishad Primary School, N ew building Galiguda 1st Class room (South Wing)	430	403	0	833	289	277		566	67.95
107	107- Galiguda	Mandal Parishad Primary School, new building Galiguda 3rd Class room (South Wing)	378	368	0	746	193	220		413	55.36
108	108- Agiryala	Mandal Parished Upper Primary School Agiryal	454	410	0	864	306	280		586	67.82
109	109- Agiryala	Mandal Parishad Upper Primary School, Room No.2, Agiryal	339	342	0	681	276	267		543	79.74
110	110- Papireddy Guda	Zilla Parishad High School, Additional Building Room (north Wing), Papireddyguda	536	497	0	1,033	371	331		702	67.96
111	111- Papireddy Guda	Zilla Parishad High School, 6th Class (south Wing), Papireddyguda	529	509	0	1,038	374	372		746	71.87
112	112- Ippalapally	Mandal Parishad Upperprimary School, 6th, Ippalapally	530	500	0	1,030	416	382		798	77.48

113	113- Devunigudit anda	Mandal Parishad Primary School, (dpep), Devuniguditanda	255	270	0	525	204	210		414	78.86
114	114- Eklaskhan Pet	Mandal Parishad Upper Primary School, 6th Class (South Wing), Eklaskhanpet	425	405	0	830	358	322		680	81.93
115	115- Eklaskhan Pet	Mandal Parishad Upper Primary School, 5th Class (South Wing), Eklaskhanpet	369	378	0	747	331	311		642	85.94
116	116- Kondareddy Pally	Mandal Parishad Upper Primary School, 1st Class, Kondareddypally	444	432	0	876	318	292		610	69.63
117	117- Kondareddy Pally	Mandal Parishad Upper Primary School, 4th Class, Kondareddypally	380	362	0	742	295	270		565	76.15
118	118- Keshampet	Zilla Parishad High School, 8th Class (north-i), Keshampet	482	485	0	967	367	336		703	72.70
119	119- Keshampet	Zilla Parishad High School, 10th Class (north-i), Keshampet	203	199	0	402	142	132		274	68.16
120	120- Keshampet	Zilla Parishad High School, 9th Class(a) (north- ii), Keshampet	384	365	0	749	288	239		527	70.36
121	121- Keshampet	Zilla Parishad High School, 9th Class (b) (north), Keshampet	333	298	0	631	253	218		471	74.64
122	122- Kesampet	Mandal Parishad Central Primary School, 5th (north), Keshampet	375	368	0	743	288	271		559	75.24
123	123- Bairkhanpal ly	Mandal Parishad Upper Primary School, 5th Class (east Side), Bhairkhanpally	392	372	0	764	345	338		683	89.40
124	124- Pomalpally	Mandal Parishad Upper Primary School, New Building (east) Pomalpally	355	350	0	705	285	271		556	78.87
125	125- Chintakunt apally	Mandal Parishad Primary School, Chinthakuntapall y, Class No.4	306	269	0	575	222	210		432	75.13

126	126- Kakunoor	Zilla Parishad High School, New Building (9th Class) Kakunoor	407	405	0	812	331	323		654	80.54
127	127- Kakunoor	Zilla Parishad High School, New Building (10th Class) Kakunoor	437	411	0	848	347	323		670	79.01
128	128- Tommidire kula	S.C. Community Hall, (SC Colony), Tommidirekula	367	377	0	744	268	282		550	73.92
129	129- Thommidir ekula	Mandal Parishad Upper Primary School New building Class No.2	305	278	0	583	235	226		461	79.07
130	130- Lingamdan a	Mandal Parishad Upper Primary School, Lingamdana, 1st Class Room	390	371	0	761	310	270		580	76.22
131	131- Nirdavelly	Zilla Parishad High School, 9th Class (north Wing), Nirdavelly	534	510	1	1,045	388	350		738	70.62
132	132- Nirdavelly	Zilla Parishad High School, 8th Class (south Wing), Nirdavelly	552	530	0	1,082	410	406		816	75.42
133	133- Lemamidi	Mandal Parishad Primary School(Class-VI), Lemamidi	424	480	0	904	301	310		611	67.59
134	134- Lemamidi	Mandal Parishad Primary School(Class-V), Lemamidi	249	227	0	476	207	180		387	81.30
135	135- Bodanampa lly	Mandal Parishad Primary School, Bodunampally, 6th Class Room	429	437	0	866	325	322		647	74.71
136	136- Chowlapall y (East)	Mandal Parishad Upper Primary School (east), New Building, Chowlapally Thurupu, 5th Class Room	336	367	0	703	271	259		530	75.39
137	137- Chowlapall y (East)	Mandal Parishad Upper Primary School (east), New Building, Chowlapally Thurupu, 3rd Class Room	300	326	0	626	243	264		507	80.99

138	138-Santapur	Mandal Parishad Primary School Additional Room (dpep), Santhapoor	541	517	0	1,058	411	403	814	76.94
139	139-Konayapally	Mandal Parishad Primary School (additional Room), Konaipally	333	300	0	633	263	214	477	75.36
140	140-Vemul Narva	Zilla Parishad High School, New Building (north Wing), Vemulunarva, 7th Class Room	547	557	0	1,104	433	424	857	77.63
141	141-Vemul Narva	Zilla Parishad High School, New Building (north-2), Vemulunarva, 2nd Class Room	511	484	0	995	418	389	807	81.11
142	142-Alwal	Mandal Parishad Upper Primary School, 5th Class, (east Wing) Alwal	322	332	0	654	280	270	550	84.10
143	143-Alwal	Mandal Parishad Upper Primary School Class-2, Alwal	293	279	0	572	242	221	463	80.94
144	144-Patigadda	Mandal Parishad Primary School, North Wing, Patigadda, 6th Class Room	195	238	0	433	124	123	247	57.04
145	145-Mangaliguda	Mandal Parishad Primary School, Mangaliguda, 3rd Class Room	220	214	0	434	161	145	306	70.51
146	146-Dattayapally	Mandal Parishad Primary School, New Building, Dattaipally, 3rd Class Room	209	199	0	408	184	168	352	86.27
147	147-Sangem	Mandal Parishad Upper Primary School, 1st Class, New Building, Sangem	486	454	0	940	379	338	717	76.28
148	148-Sangem	Mandal Parishad Upper Primary School, 6th Class, Old Building, Sangem	578	554	0	1,132	451	442	893	78.89
149	149-Kothapet	Zilla Parishad High School, New Building (teachers Central Building), Kothapet	416	382	0	798	317	275	592	74.19



150	150-Kothapet	Zilla Parishad High School, New Building (Class Room-X), Kothapet	336	302	0	638	247	223	470	73.67
151	151-Kothapet	Mandal Parishad Primary School, 5th Class, Kothapet	308	288	0	596	243	233	476	79.87
152	152-Kothapet	Mandal Parishad Primary School, 3rd Class, Kothapet	261	262	0	523	222	219	441	84.32
153	153-Veljerla	Zilla Parishad High School, veljerla (east Wing), 6th Class Room	363	395	0	758	287	294	581	76.65
154	154-Veljerla	Zilla Parishad High School, veljerla (east Wing), 10th Class Room	320	353	0	673	274	289	563	83.66
155	155-Veljerla	Zilla Parishad High School, veljerla (west Wing), 9th Class Room	604	477	0	1,081	493	413	906	83.81
156	156-Venkannaguda	Anganwadi Bhavanamu, Venkannaguda	274	244	0	518	255	218	473	91.31
157	157-Kondanna Guda	Mandal Parishad Primary School, Kondannaguda, 5th Class Room	439	417	0	856	386	350	736	85.98
158	158-Kongaguda	Mandal Parishad Primary School, East Wing, Kongaguda, 1st Class Room	188	201	0	389	163	170	333	85.60
159	159-Dooskal	Mandal Parishad Primary School, Room No.1, Dooskal	413	428	0	841	347	321	668	79.43
160	160-Dooskal	Zilla Parishad High School 9th Class Dooskal	412	373	0	785	357	332	689	87.77
161	161-Buchiguda	Mandal Parishad Primary School, buchiguda, 1st Class Room	282	293	0	575	250	245	495	86.09
162	162-Chatan Pally	Purapalaka Sangam (new) Building, Chatanpally.	567	598	0	1,165	421	407	828	71.07
163	163-Chatan Pally	Mandal Parishad Primary School, Chatanpally, 3rd Class Room	306	306	0	612	236	222	458	74.84

164	164-Ram Nagar	Mandal Parishad Primary School, ramnagar, Room No.1	567	539	0	1,106	364	315		679	61.39
165	165-Ramnagar	Mandal Parishad Primary School, ramnagar, Room No.2	540	537	0	1,077	348	339		687	63.79
166	166-Nagulapally	Mandal Parishad Upper Primary School, nagulapally, Room No.5	546	522	0	1,068	453	418		871	81.55
167	167-Rasmallaguda	Mandal Parishad Primary School, Rasamallagudem, Room No.5	261	254	0	515	230	221		451	87.57
168	168-Elikatta	Mandal Parishad Upper Primary School, Elikatta (east Wing), Room No.3	471	516	0	987	381	403		784	79.43
169	169-Elikatta	Mandal Parishad Upper Primary School, elikatta ( West 2nd Class), Room No.4	504	492	0	996	417	402		819	82.23
170	170-Mogiligidda	Zilla Parishad High School (north Wing), Mogiligidda, 6th Class Room	453	458	0	911	346	318		664	72.89
171	171-Mogiligidda	Zilla Parishad High School, Mogiligidda (north Wing), 8th Class Room	491	553	0	1,044	389	372		761	72.89
172	172-Mogiligidda	Govt. jr. college, Mogiligidda (room No.4)	582	541	0	1,123	463	430		893	79.52
173	173-Mogili Gidda Ranga Samudram	Mandal Parishad Primary School, Rangasamudram, Room No.1	296	290	0	586	230	224		454	77.47
174	174-Rangampally	Mandal Parishad Primary School, Rangampally, Room No.3	247	220	0	467	207	196		403	86.30
175	175-Kandivanam	Mandal Parishad Upper Primary School, kandivanam, 1st Class Room	470	456	0	926	417	377		794	85.75
176	176-Chinchod	Zilla Parishad High School, Chinchode (9 Th Class E/m), West Wing.	505	528	0	1,033	418	435		853	82.58

177	177- Chinchod	Zilla Parishad High School, Chinchode (10 Th Class E/m), East Wing.	364	354	0	718	264	284	548	76.32
178	178- Devunipally	Mandal Parishad Upper Primary School, devunipal ly, Class No.6	554	527	0	1,081	428	410	838	77.52
179	179- Ayyawaripa lly	Mandal Parishad Primary School, Ayyawaripally, Class No.3	355	326	1	682	274	269	543	79.62
180	180- Ayyawaripa lly	Mandal Parishad Primary School, Ayyawaripally, Class No.5	254	260	0	514	199	219	418	81.32
181	181- Bheemaram	Mandal Parishad Upper Primary School, bheemaram, Class No.4	510	499	0	1,009	425	393	818	81.07
182	182- Kamsanpall y	Mandal Parishad Uppar Primary School (east Wing), Kamsanpally, Class No.3	549	523	0	1,072	430	397	827	77.15
183	183- Kamsan Pally	Mandal Parishad Uppar Primary School (east Wing) Kamsanpally, Class No.4	469	470	0	939	357	345	702	74.76
184	184-Chowla Pally West	Mandal Parishad Primary School, Class No.3 Chowlapally ,	394	406	0	800	248	232	480	60.00
185	185-Chowla Pally West	Mandal Parishad Upper Primary School (urdu Medium, Chowlapally (west Wing), Class No.2	293	254	0	547	159	112	271	49.54
186	186-Peerla Guda	Mandal Parishad Primary School, peerlaguda, H/o Chowlapally, Staf f room	520	486	1	1,007	298	263	561	55.71
187	187-Vittyal	Mandal Parishad Primary School, Room No.5 vityal,	337	344	0	681	289	282	571	83.85
188	188-Vityal	Zilla Parishad High School (South Wing) 8th Class	341	319	0	660	294	264	558	84.55


189	189-Kishannagar	Zilla Parishad High School, kishannagar, Class No.8	549	568	0	1,117	447	450		897	80.30
190	190-Kishannagar	Mandal Parishad Primary School, Room No.3 Kishannagar,	335	316	0	651	289	255		544	83.56
191	191-Kishannagar	Mandal Parishad Primary School, Room No.4 Kishannagar,	271	288	0	559	234	233		467	83.54
192	192-Palgunta Tanda	Mandal Parishad Primary School, palgunta Tanda. Staff Room	215	200	0	415	187	180		367	88.43
193	193-Annaram	Mandal Parishad Upper Primary School, annaram. , Room No.1	576	555	0	1,131	468	440		908	80.28
194	194-Raikal	Mandal Parishad Primary School, Room No.4 Raikal,	438	434	1	873	359	334		693	79.38
195	195-Raikal	Zilla Parishad High School, Raikal (room No.2. 10th Class)	485	417	0	902	387	323		710	78.71
196	196-Rameshwaram	Mandal Parishad Primary School, rameshwaram, Class No.1	212	217	0	429	177	180		357	83.22
197	197-Chilkamarry	Mandal Parishad Primary School, chilkamarry, Class No.3	441	483	0	924	384	389		773	83.66
198	198-Chinna Chilkamarry	Mandal Parishad Upper Primary School Chilkamarry Class room 2	208	203	0	411	167	153		320	77.86
199	199-Burgula	Zilla Parishad High School, burgula, Class No.6	488	467	0	955	388	376		764	80.00
200	200-Burgula	Zilla Parishad High School, burgula, Class No.9	560	550	0	1,110	411	399		810	72.97
201	201-Burgula	Zilla Parishad High School, burgula, Class No.7	370	355	0	725	281	250		531	73.24
202	202-Neralla Chervu	Mandal Parishad Upper Primary School, nerallachervu, Staff Room	366	337	0	703	284	242		526	74.82
203	203-Chintaguda	Mandal Parishad Primary School, chinthaguda, Class No.1	459	422	0	881	350	312		662	75.14

204	204-Madhura Poor	Mandal Parishad Primary School, Madhurapur, Staff Room	417	446	0	863	322	340	662	76.71
205	205-Madhura Poor	Mandal Parishad Primary School, Class No.3 Madhurapur,	401	374	0	775	326	263	589	76.00
206	206-Seriguda Madhura Poor	Mandal Parishad Primary School, Seriguda Madhurapoor, Class No.1	162	174	0	336	144	142	286	85.12
207	207-Gantlavelly	Mandal Parishad Upper Primary School, gantlavelly, Class No.1	313	306	0	619	255	241	496	80.13
208	208-Gantlavelly	Mandal Parishad Upper Primary School, gantlavelly, Class No.3	312	327	0	639	256	272	528	82.63
209	209-Kammadanam	Mandal Parishad Upper Primary School, kammadanam, Class No.6	333	329	0	662	296	278	574	86.71
210	210-Kammadanam	Mandal Parishad Upper Primary School, kammadanam, 7th Class	329	308	0	637	304	270	574	90.11
211	211-Solipur	Mandal Parishad Primary School, solipoor, Room No.1	537	569	0	1,106	435	419	854	77.22
212	212-Lingareddy Guda	Mandal Parishad Upper Primary School, 7th Classroom lingareddyguda	413	430	0	843	344	339	683	81.02
213	213-Linga Reddy Guda	Mandal Parishad Upper Primary School 1st Class (North Wing)	311	320	0	631	272	255	527	83.52
214	214-Hajipalli	Mandal Parishad Primary School, Hajipally, Staff Room	342	350	0	692	304	282	586	84.68
215	215-Farooq Nagar	Governemnt High School, (west Wing-1), farooqnagar, Class No.6	315	307	0	622	250	211	461	74.12
216	216-Farooqnagar	Govt High School (staff Room) Farooqnagar,	582	667	0	1,249	470	452	922	73.82

217	217-Farooq Nagar	Governemnt High School, (west Wing-2) Farooqnagar, Room No.7	566	571	0	1,137	407	403	810	71.24
218	218-Farooqnagar	Governemnt High School, (west Wing-2) Farooqnagar, room No.9	315	297	0	612	238	183	421	68.79
219	219-Farooq Nagar	Governemnt High School, (south Wing-1) Farooqnagar, Room No.8	575	576	0	1,151	425	393	818	71.07
220	220-Farooq Nagar	Government High School, (south Wing-2) Farooqnagar, Room No.10	912	885	0	1,797	607	601	1208	67.22
221	221-Farooq Nagar	Mandal Parishad Primary School, Harijanawada, farooqnagar 1st Class Room	435	406	0	841	324	313	637	75.74
222	222-Farooqnagar	Mandal Parishad Primary School, Harijanawada, Farooqnagar(south Wing) 6th Class	273	257	0	530	155	104	259	48.87
223	223-Shadnagar	Assistant Director Agriculture Office, (market Ganj) Shadnagar	476	499	0	975	364	313	677	69.44
224	224-Shadnagar	Horticulture Office, (vegetable Market), Shadnagar	722	738	0	1,460	471	494	965	66.10
225	225-Shadnagar	Agri Market Committee Office Building, (north Wing), Shadnagar	548	518	0	1,066	384	335	719	67.45
226	226-Shadnagar	Agri Market Committee Office Building, (south Wing), Shadnagar	587	556	1	1,144	424	399	823	71.94
227	227-Shadnagar	Library Building, shadnagar	411	399	0	810	277	286	563	69.51
228	228-Shadnagar	Zilla Parishad High School, (boys), (north Wing-1), Kunta Badi, Shadnagar, 6th Class Room	765	712	0	1,477	434	350	784	53.08

229	229- Shadnagar	Zilla Parishad High School, (boys), South East Wing, Kunta Badi, Shadnagar, 8th Class Room	606	557	0	1,163	376	324	700	60.19
230	230- Shadnagar	Zilla Parishad High School, (boys), North Wing, Kunta Badi, Shadnagar, 9th Class Room	594	586	0	1,180	366	344	710	60.17
231	231- Shadnagar	Zilla Parishad High School, (boys), North Wing, Kunta Badi, Shadnagar, 10th Class Room	438	470	0	908	308	276	584	64.32
232	232- Shadnagar	Primary Agricultural Co- Operative Society Ltd, Room no.1, Shadnagar	480	476	0	956	344	324	668	69.87
233	233- Shadnagar	Primary Agricultural Co- Operative Society Ltd, Room no.2, Shadnagar	398	358	0	756	226	205	431	57.01
234	234- Shadnagar	Primary Agricultural Co- Operative Society Ltd, Room no.3, Shadnagar	352	301	0	653	209	187	396	60.64
235	235- Shadnagar	Mandal Parishad Primary School, (north Wing), Kunta Badi, Christian Colony, Shadnagar 2nd Class	669	674	0	1,343	387	361	748	55.70
236	236- Shadnagar	Mandal Parishad Primary School, (south Wing-2), Kunta Badi, Christian Colony, Shadnagar 5th Class	568	579	0	1,147	381	336	717	62.51
237	237- Shadnagar	Mandal Parishad Primary School, Shadnagar, 1st Class Room	662	557	0	1,219	378	318	696	57.10
238	238- Shadnagar	Mandal Parishad Primary School, (north Wing-3), Kunta Badi, Christian Colony, Shadnagar 3rd Class	722	693	0	1,415	480	421	901	63.67

239	239-Shad Nagar	Mandal Parishad Primary School, (south Wing), Venkateshwara Colony, Shadnagar	688	673	0	1,361	445	433	878	64.51	
240	240-Shadnagar	Mandal Parishad Primary School, Venkateshwara Colony, Shadnagar	579	586	0	1,165	328	285	613	52.62	
241	241-Shadnagar	Information Centre, Mandal Parishad Devolopment Office, Shadnagar	455	415	0	870	293	218	511	58.74	
242	242-Shadnagar	Mandal Parishad Devolopment Office Room, Shadnagar	494	491	0	985	292	261	553	56.14	
243	243-Shadnagar	Zilla Parishad High School, (urdu Mediam), Shadnagar (10th Class Room)	402	331	0	733	234	179	413	56.34	
244	244-Shadnagar	Zilla Parishad High School, (urdu Mediam), Shadnagar (7th Class Room)	710	625	0	1,335	421	307	728	54.53	
245	245-Shadnagar	Zilla Parishad High School, (central Wing) (urdu Mediam), Shadnagar (8th Class Room)	603	572	0	1,175	404	340	744	63.32	
246	246-Shadnagar	Zilla Parishad High School (urdu Mediam), (north Wing), Shadnagar (9th Class Room)	709	733	0	1,442	495	507	1002	69.49	
<b>TOTAL:-</b>			<b>104343</b>	<b>101507</b>	<b>17</b>	<b>205867</b>	<b>80552</b>	<b>75369</b>	<b>1</b>	<b>155922</b>	<b>75.74</b>

  
Asst. Returning Officer,  
84-Shadnagar Assembly Segment.  
within 11-Mahabubnagar PC.

  
**RETURNING OFFICER**  
11-Mahabubnagar Parliamentary Constituency